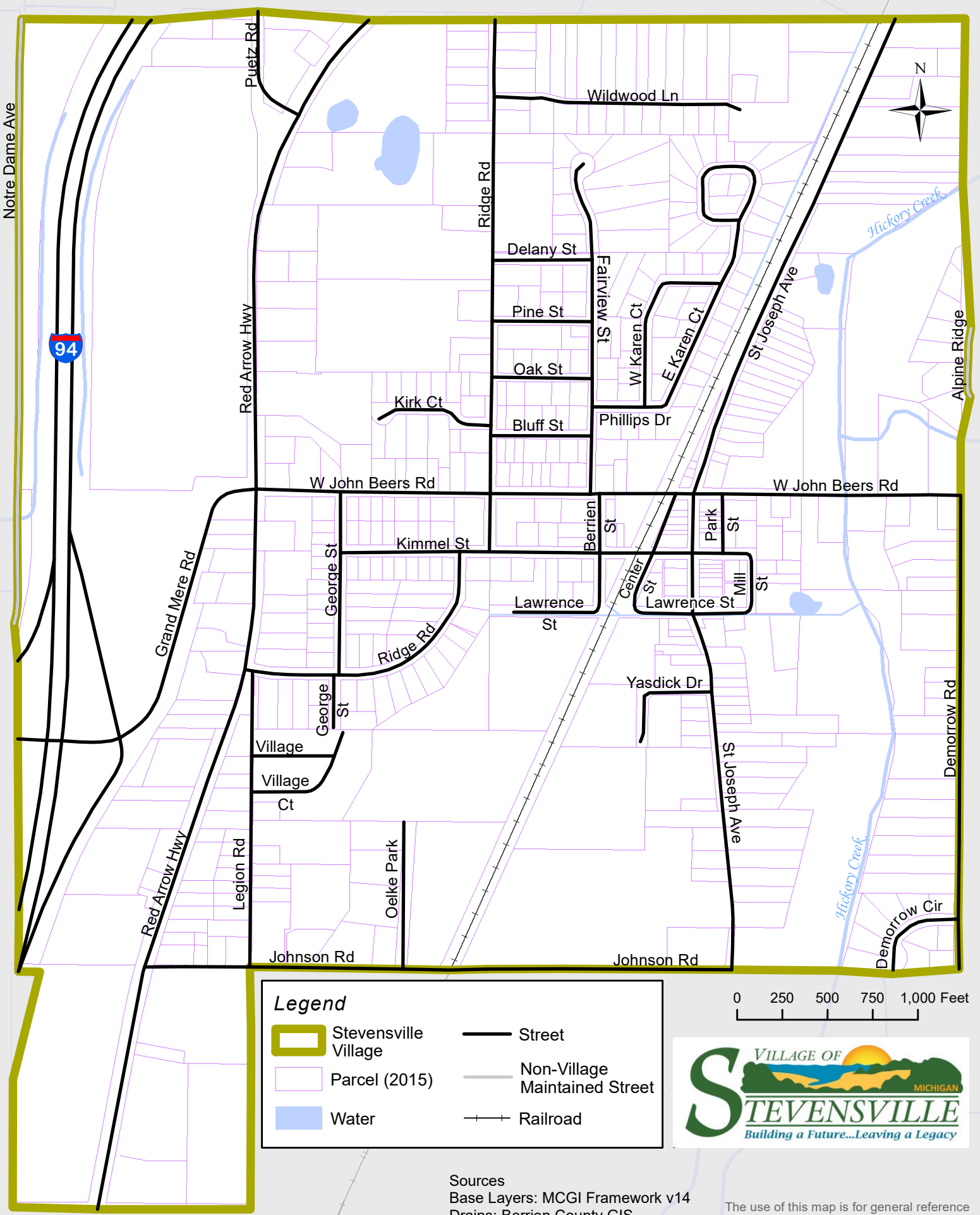








Notre Dame Ave

94



Legend

-  Stevensville Village
-  Parcel (2015)
-  Water
-  Street
-  Non-Village Maintained Street
-  Railroad

0 250 500 750 1,000 Feet



Sources
 Base Layers: MCGI Framework v14
 Drains: Berrien County GIS
 Parcels: City of Stevensville, 2015

The use of this map is for general reference purposes. It is not a legal document.

VILLAGE OF STEVENSVILLE

July 06, 2016