

CASS COUNTY

PROPOSED NON-MOTORIZED NETWORK REGIONAL CORRIDORS

- 2 M-40
- 7 M-60
- 8 US-12

LOCAL CORRIDORS



EXISTING NON-MOTORIZED NETWORK

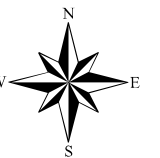
- >= 4FT SHOULDER OR BIKE LANE

BICYCLE AND SHARED USE PATHS

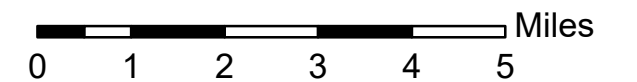
- Improved Shared Use Regional Path (Paved or Crushed Fines) —●—●—●—●—●—●—●—●—●—
- Unimproved Shared Use Regional Path (Gravel or Dirt) —○—○—○—○—○—○—○—○—○—
- Local Shared Use Path —————

BASE LAYERS

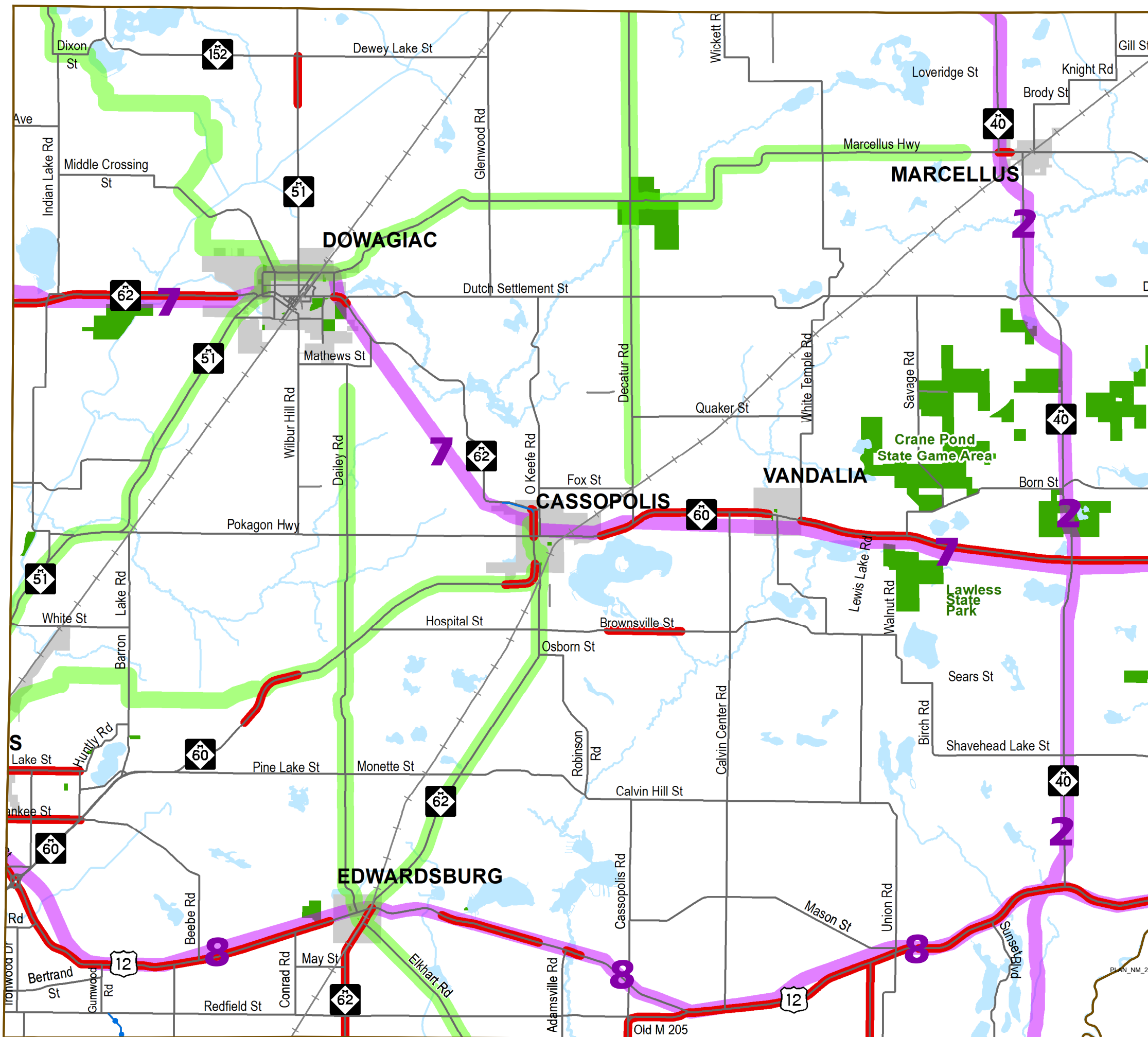
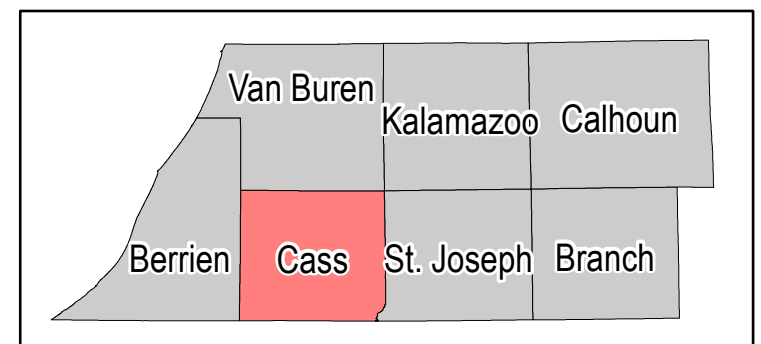
- MAIN ROAD
- = LIMITED ACCESS HIGHWAY
- +— RAILROAD
- COUNTY
- CITY AND VILLAGE
- PARK
- WATER



September 04, 2020



1 inch = 2.05 miles



PLAN_NM_2020_Cass