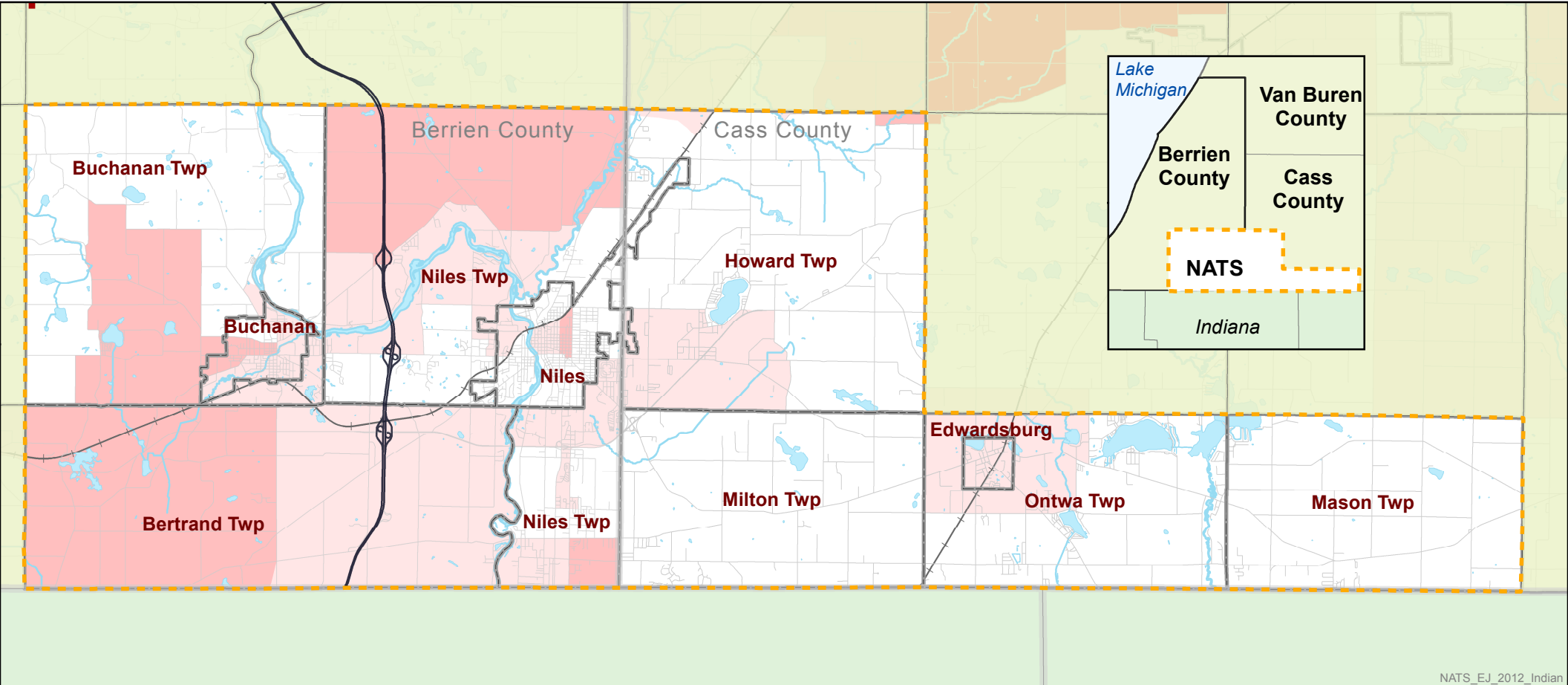


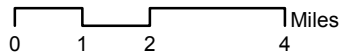
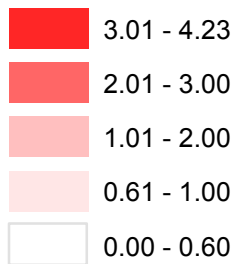
**Niles Area Transportation Study (NATS)
 2013 Public Participation Plan
 EJ Analysis - American Indian Population**



NATS_EJ_2012_Indian

Minority Population

Percent Single-Race
 American Indian, Non-Hispanic



Note: Shaded regions show block groups with a concentration of American Indian residents greater than the Michigan average of 0.6%. Data from The 2010 US Census.



**Map created by SWMPC
 January 11, 2013**