

TWIN CITIES AREA TRANSPORTATION STUDY (TwinCATS)

UNIFIED PLANNING WORK PROGRAM FISCAL YEAR 2013

October 1, 2012 – September 30, 2013

Prepared by
Southwest Michigan Planning Commission
www.swmpc.org
Metropolitan Planning Organization
For the Benton Harbor/St. Joseph Urbanized Area

In Cooperation with
Twin Cities Area Transportation Study
www.swmpc.org/twincats.asp
Technical Advisory and Policy Committees

July 2012
Approved July 17, 2012

TABLE OF CONTENTS

INTRODUCTION	5
Areas of focus for Fiscal Year 2013 UWP	5
Twin Cities Area Transportation Study Area	6
Local Transportation Issues	7
BUDGET AND FUNDING SOURCES	8
Federal Highway Administration Funding	8
Federal Transit Administration Funding	8
Local Jurisdiction Funding	8
Budget by Work Element	8
FY 2013 Local Match Calculation	9
MDOT Funds- State Planning, and Resource Funding (SPR)	9
PROJECT AREAS	10
1.0 Long Range Transportation Plan Update	11
2.0 Transportation Improvement Program (TIP) Administration	12
3.0 Committee Administration	13
4.0 Public Involvement Initiatives.....	14
5.0 Non-Motorized Transportation Planning	15
6.0 Transit & Mobility Planning	16
7.0 Human Service Coordination	17
8.0 Asset Management	18
9.0 Travel Data Collection	19
10.0 Regional Geographic Data Management	20
11.0 Environmental Stewardship	21
12.0 Freight Planning	22
13.0 Passenger Rail	23
APPENDIX	24
Appendix A: TwinCATS Committee Members	24
Appendix B: TwinCATS MPO Staff.....	26
Appendix C: Public Comments Received.....	27
Appendix D: Resolution of Approval	28
Appendix E: Public Notices.....	30
Appendix F: SWMPC Indirect Cost Rate.....	33
Appendix G: Certificate of Indirect Cost Rate	34

Appendix H: Work Completed in FY 2012.....	35
Appendix I: Organization of FY 2013 Tasks by Program Area	38

The preparation of this report has been financed in part through grants from the Federal Highway Administration and Federal Transit Administration, U.S. Department of Transportation, under the Metropolitan Planning Program, Section 104(f) of Title 23, U.S. Code. The contents of this report do not necessarily reflect the official views or policy of the U.S. Department of Transportation.

INTRODUCTION

The Fiscal Year (FY) 2013 Unified Planning Work Program (UWP) is a federally required document describing transportation planning projects and activities of the Southwest Michigan Planning Commission (SWMPC) in the Benton Harbor/St. Joseph urbanized area, also known as the Twin Cities Area Transportation Study (TwinCATS), to be undertaken during the period of October 1, 2012 through September 30, 2013.

It is the goal of the TwinCATS metropolitan planning organization (MPO) that the projects developed in this document will benefit community residents and businesses by encouraging maximum interaction and cooperation among local, State, and Federal agencies; and by seeking to improve our transportation decision-making process.

The UWP is a description of the Partners, Projects, Programmatic Tasks, Products, and Budgets adopted by TwinCATS Committees and the SWMPC Board. It is designed to carry out a continuing, cooperative and comprehensive transportation planning process that considers the various planning factors specified by the Safe, Accountable, Flexible, Efficient Transportation Equity Act - A Legacy for Users (SAFETEA-LU), the current authorizing transportation legislation.

On July 6, 2012, President Obama signed into law, the Moving Ahead for Progress in the 21st Century Act (MAP-21). Funding surface transportation programs at over \$105 billion for fiscal years (FY) 2013 and 2014, MAP-21 is the first long-term highway authorization enacted since 2005. MAP-21 represents a milestone for the U.S. economy – it provides needed funds and, more importantly, it transforms the policy and programmatic framework for investments to guide the growth and development of the country's vital transportation infrastructure.

MAP-21 creates a streamlined, performance-based, and multimodal program to address the many challenges facing the U.S. transportation system. These challenges include improving safety, maintaining infrastructure condition, reducing traffic congestion, improving efficiency of the system and freight movement, protecting the environment, and reducing delays in project delivery. MAP-21 builds on and refines many of the highway, transit, bike, and pedestrian programs and policies established in 1991.

The 2013 TwinCATS UWP demonstrates a desire from the SWMPC to make the transportation planning process transparent and accessible to all. The 2013 UWP focuses on specific projects that the MPO is engaging in.

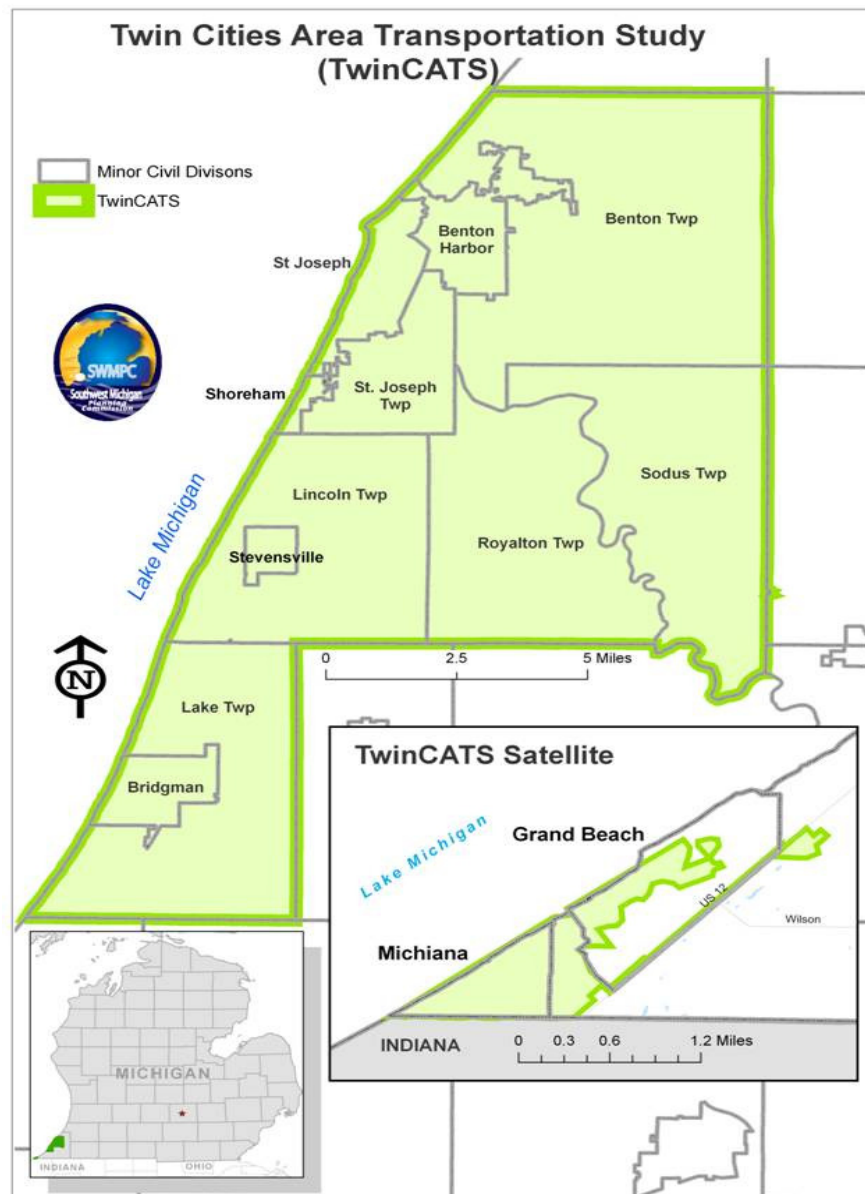
Areas of focus for Fiscal Year 2013 UWP include:

1. Development of the 2014-2017 Transportation Improvement Program (TIP)
2. Completion of the 2013-2040 Long Range Transportation Plan What Moves You Berrien County: Creating a Transportation Vision for Berrien County
3. Continuation of the Berrien County Coordinated Transit Consolidation Study
4. Implementation of the TwinCATS Walk and Roll Plan

5. Continued Research and Development of the Importance of Freight In a Multi-Modal Transportation System

The SWMPC program emphasizes the examination of the transportation system with an objective of developing plans and projects that are realistically implementable. This approach places importance on the linkage between planning, programming, and implementation.

Twin Cities Area Transportation Study Area



Local Transportation Issues

The transportation planning program conducted by the SWMPC is designed to be responsive to federal and state regulations and concurrently address local transportation issues. The “local issues” are not unique to the Benton Harbor/St. Joseph area. Their study and analysis fits within the prescribed federal/state transportation planning guidelines.

There is an awareness of the linkages between transportation and economic development, quality of life, and the logical development of urban areas. This awareness has frequently brought transportation issues to the forefront. The following identification of key issues is clearly not comprehensive. It includes only a broad identification of current discussion in this urbanized area. As expected, it is a mix of policy, political, financial, and technical concerns.

1. Preservation and Maintenance of the Transportation System
2. Continued Intergovernmental Cooperation in Transportation
3. Continued Focus on Public Participation, Environmental Justice, and Title VI
4. Transportation and Economic Development including Freight Transportation
5. Emphasis on Including Safety in the Transportation Planning Process
6. Transportation Financing Issues and Financial Constraint
7. Public Transportation Service Levels and Delivery Alternatives
8. Multi-Modal Systems Review and Integration to Include Transit, Bikeways and Pedestrian Facilities, and Freight
9. Consideration and Examination of the Inter-relationship Between Land Use, the Services Delivered by the Transportation System, and the Quality of Life in Berrien County
10. Meeting Air Quality Standards Prescribed by the Environmental Protection Agency (EPA) and Identification of Ways to Reduce Climate Impact
11. Consultation with Other Partners in the Development of the Transportation System
12. Review of Potential Environmental Impacts (Mitigation) and Encourage Minimal Impacts Prior To and During Construction
13. Identification of Performance Measures
14. Consideration of Sustainability and Healthy Livable Communities in the Transportation Planning

As presented, there is no order of priority to these issues. The issues will be addressed by the examination, evaluation, and analysis through the transportation planning activities included in this work program. The activities will take place over time and most likely cannot be comprehensively covered in any single program year. Their identification highlights the interconnectedness that transportation planning has with other areas of planning.

BUDGET AND FUNDING SOURCES

Federal Highway Administration Funding

TwinCATS receives federal funding from the Federal Highway Administration (FHWA) for transportation planning, and legislation requires local match for federal funds. The FHWA contributes 81.85% (\$140,901) to the TwinCATS activities, and the local match required is 18.15% (\$31,244).

Federal Transit Administration Funding

As with FHWA funding, TwinCATS receives funding from the Federal Transit Administration (FTA) for transportation planning, and legislation requires local match for federal funds. The FTA supports 80% (\$42,037) of the TwinCATS activities, and the local match required is 20% (\$10,509).

Local Jurisdiction Funding

The thirteen participating local units of government contribute local match based on each jurisdiction's share of the population. The 2010 Bureau of Census population figures are used to determine each jurisdiction's population. The TwinCATS TAC and Policy Committee are responsible for approving the budget.

**FHWA & FTA
Federal and Local Budget**

	Federal Share	Local Match	Total
FHWA (PL)	\$140,901	\$31,244	\$172,145
FTA (5303)	\$42,037	\$10,509	\$52,546
Total	\$182,938	\$41,753	\$224,691

Budget by Work Element

Work Element	Federal Highway and Local Match Funds	Federal Transit and Local Match Funds	Total*
Program Management	\$82,630	\$25,222	\$107,852
Database Management	\$27,543	\$8,407	\$35,950
Long Range Planning	\$37,872	\$11,560	\$49,432
Short Range Planning	\$17,215	\$5,255	\$22,470
Other Planning	\$6,885	\$2,102	\$8,957
Total	\$172,145	\$52,546	\$224,691

**The totals shown here are actual totals, rounded to the nearest dollar. Thus they may appear inconsistent throughout the document, by an amount no more than \$1.00.*

FY 2013 Local Match Calculation

Jurisdiction	Population*	Change from 2000 Population	Percentage of Total Population (2010)	Share of FHWA Local Match	Share of FTA Local Match	Share of Total Local Match
Benton Charter Township	14,749	-10%	20.98%	\$6,555	\$2,205	\$8,760
Lake Charter Township	2,972	-6%	4.23%	\$1,322	\$444	\$1,766
Lincoln Charter Township	13,549	+6%	19.28%	\$6,024	\$2,026	\$8,050
Royalton Township	4,766	+23%	6.78%	\$2,118	\$713	\$2,831
St. Joseph Charter Township	9,166	0%	13.04%	\$4,074	\$1,370	\$5,444
Sodus Township	1,932	-10%	2.75%	\$859	\$289	\$1,148
Village of Shoreham	862	0%	1.23%	\$384	\$129	\$513
Village of Stevensville	1,142	-4%	1.62%	\$506	\$171	\$677
Village of Grand Beach	272	-19%	0.39%	\$122	\$41	\$163
Village of Michiana	182	-37%	0.26%	\$81	\$27	\$108
City of Benton Harbor	10,038	-10%	14.28%	\$4,462	\$1,500	\$5,962
City of Bridgman	2,291	-6%	3.26%	\$1,019	\$343	\$1,362
City of St. Joseph	8,365	-5%	11.90%	\$3,718	\$1,251	\$4,969
TCATA	n/a	n/a	n/a	\$0	\$0	\$0
Total	70,286	-3%	100.00%	\$31,244	\$10,509	\$41,753

Source: Population based on 2010 Census.

*The current MPO boundaries may be changing due to the 2010 census and MPO staff will be analyzing potential new members.

The Michigan Department of Transportation (MDOT) also uses their funds to provide a variety of staff services. Their budget for FY 2013 follows:

MDOT Funds- State Planning, and Resource Funding (SPR)

Work Element	Funding Amount
Program Management	\$5,600
Database Management	\$4,446
Long Range Planning	\$15,181
Short Range Planning	\$5,557
Other Planning	\$4,448
Total	\$36,232

In an effort to better communicate and coordinate with our federal authorizing agencies and local stakeholders, the TwinCATS FY 2013 UWP has been redesigned and reformatted to meet these differing needs.

The items that follow highlight the project areas that the TwinCATS MPO staff will focus on throughout the fiscal year. This document is meant to inform the reader of the variety of projects that will be focused on in FY 2013. It should also be noted that there are many opportunities that come to the MPO staff that may not be specifically listed in the document that are related to the project areas that would complement the items currently identified.

Each page will identify the project area that will be focused on and will discuss the specific work areas, final products, and partners. The right column of the page will focus on more detailed programmatic tasks that the MPO staff will engage in that is utilized for accounting and billing purposes for SWMPC, MDOT, FHWA, and FTA.

PROJECT AREAS

- 1.0 Long Range Transportation Plan Update
- 2.0 Transportation Improvement Program Administration
- 3.0 Committee Administration
- 4.0 Public Involvement
- 5.0 Non-Motorized Transportation Planning
- 6.0 Transit and Mobility Planning
- 7.0 Human Service Coordination
- 8.0 Asset Management
- 9.0 Travel Data Collection
- 10.0 Regional Data Management
- 11.0 Environmental Stewardship
- 12.0 Freight Planning
- 13.0 Passenger Rail

1.0 Long Range Transportation Plan Update

SWMPC staff will actively engage community members in transportation management practices that improve access and mobility, air and water quality, sustainable land use development, and address the impacts of climate change and mitigation strategies within the TwinCATS area.

Work Areas

1.1 Document Preparation

Staff will complete the What Moves You Berrien County: Creating a Transportation Vision for Berrien County, monitor current and future projections of populations, household, and employment locations with MPO communities, and provide this data to MDOT for the travel demand modeling process. Key objectives will be outreach efforts to continue to inform and educate the public and other stakeholders about the goals, strategies, projects, and programs in long range plan development. They will also ensure that these projects incorporate common transit objectives and priorities as identified in the 2009 Berrien County Coordinated Human Service Transportation Plan, the 2011 Niles Transit Development Plan, and the 2011-2013 Berrien County Public Transit Consolidated Feasibility Study.

1.2 Environmental Considerations (Climate Change & Air Quality)

SWMPC will move towards an incorporation of the Motor Vehicle Emissions Simulator (MOVES) Model to better estimate emissions for mobile sources covering a broad range of pollutants and allow multiple scale analysis in the planning area. Key objectives of this work area will entail monitoring anticipated state and/or federal requirements for long-range planning requirements.

1.3 Multi-Modal

Coordinate with the businesses and key agencies in developing a better comprehensive understanding of the various air, water, transit, rail, and freight distribution point in Berrien County. The objective of this work area will be to utilize funding to coordinate freight discussions in the planning region.

1.4 Performance Measures

Develop measurable objectives to track the progress of the What Moves You Berrien County: Creating a Transportation Vision for Berrien County to better understand what successes the region has achieved.

Partners

Pokagon Band of Potawatomi Indians, Northwest Indiana Regional Planning Commission (NIRPC), FHWA, FTA, MDOT, Michigan Trails and Greenways Alliance, League of Michigan Bicyclists, Lakeland Health Care, Community members, Disability Network, Senior Citizen agencies, Michigan Association of Railroad Passengers, Transit agencies.

1.0 Program Tasks

Program Management

- Provide quarterly progress reports to federal and state agencies.
- Continue to update transportation website pages related to plan development.

Database Management

- Create transportation project maps with environmental justice overlays.
- Create maps displaying where key development pressures are located and overlay where sensitive environmental lands are located.
- Incorporate MDOT travel demand model data into map development that highlights where future housing, populations, and employment opportunities will be.

Long Range Planning

- Produce a transportation plan that will guide the long-term investments in the region's transportation system.
- Maintain the regional planning process in response to guidance in the metropolitan planning regulation.
- Conduct research to meet the changing needs and demands of the region, i.e. climate change, livability, and freight.
- Write the planning sections.
- Continue to convene transportation stakeholders to develop long term transportation strategies.
- Identify infrastructure and connection deficiencies within the transportation network.

Short Range Planning

- Develop projects that meet the needs of the What Moves You Berrien County: Creating a Transportation Vision for Berrien County.
- Continue to incorporate the TwinCATS Walk and Roll Subcommittee recommendations on complete streets in the region, as currently amended into the 2035 LRP.
- Coordinate planning efforts with the NEPA process.

2.0 Transportation Improvement Program (TIP) Administration

SWMPC staff will monitor and coordinate the selection, funding, and development of area federal aid eligible transportation projects. Staff will work to ensure that federal, state, and local transportation funds are used fully and efficiently and that funded projects meet the needs of area communities and fulfill the goals set out in the What Moves You Berrien County: Creating a Transportation Vision for Berrien County.

Work Areas

2.1 Oversee FY 2011-2014 TIP Project Development

Staff will solicit frequent updates on all active projects listed in the FY 2011-2014, monitoring their progress, providing reminders of important project deadlines, and notifying agencies of newly available funds. The objective of this work area is to ensure the full use of federal, state, and local resources available to area transportation agencies.

2.2 Administer Changes to FY 2011-2014 TIP Project Table

Staff will accept and process amendments to the TIP, including changes to currently listed projects, deletions of these projects, and new project additions. Additionally, when necessary, staff will convene separate meetings to select local agency projects to use newly available federal funds. The objective of this work area is to provide flexibility to local transportation agencies, while ensuring that projects meet state and federal regulations, make best use of available funds, and conform to regional transportation goals.

2.3 Development of FY 2014-2017 TIP

Staff will begin the process of developing the next iteration of the TIP, with special focus placed on collaborating with member communities to devise a scheme for selecting projects with attention being paid to the impact that NEPA has on the process and its impact on project selection. The objective of this work area is to begin structuring the next TIP to best conform to the region's expressed transportation goals.

Partners

TwinCATS TAC and Policy Committees, TwinCATS member communities, TwinCATS Walk and Roll Subcommittee, MDOT, FHWA, FTA, Inter-Agency Work Group (IAWG), MDEQ, Transit agencies.

2.0 Program Tasks

Program Management

- Provide staff support at regular TwinCATS TAC and Policy Committee meetings.
- Organize and administer additional TIP-related meetings as necessary.
- Publicize TIP related meetings and legal notices as detailed in Public Participation Plan.
- Publish an Annual Listing of Obligated Projects for FY 2012.

Database Management

- Maintain publicly available copies of the TIP e-file on the SWMPC website.

Long Range Planning

- Develop 2013-2040 LRP goals and objectives with the intent of translating them into TIP project selection criteria.

Short Range Planning

- Monitor the financial constraint document for FY 2011-2014 TIP.
- Monitor the status of FY 2011-2014 TIP projects.
- Monitor projects being amended into the TIP for air quality conformity.
- Amend or administratively modify the FY 2011-2014 TIP as needed to incorporate changes in projects.
- Continue to coordinate the local agencies receiving Congestion Mitigation and Air Quality Improvement Program (CMAQ) funds.
- Provide local agencies with assistance in identifying local match funding sources.
- Coordinate community transportation needs with regional transportation goals in the selection and development of transportation projects.
- Develop project selection application and associated selection review criteria for 2014-2017 TIP.
- Review project changes and their potential impact on environmental justice areas.
- Monitor bid savings on projects.

3.0 Committee Administration

SWMPC staff will provide the planning and development of TwinCATS Committee meeting information along with the general administration of the Committees.

Work Areas

3.1 Committee Administration

Staff will develop Committee meeting materials such as agendas, minutes, and special correspondence as requested by members. Staff will review membership and bylaw, work on special tasks as requested by members. Key objectives for this task include monitoring of the membership of the committees and the amending of bylaws as needed.

3.2 Reporting/Documentation

Staff will write documents that need to be approved by the Committee members such as the Unified Planning Work Program and Annual Report. Key objectives for this task include publishing of the annual report, completion of the annual Unified Planning Work program, and the annual evaluations completed by the MPO member communities for the MPO staff.

3.3 Communication

Staff will send at least twice monthly email communications to members of the public and Committees regarding meeting reminders, trainings, and legislative information from the federal and state legislatures. Key objectives for the task include updating of the SWMPC's database, communication with legislative bodies, and maintaining an open forum for discussion with the public.

3.4 Education

Staff will give 4 presentations to members on various transportation topics and new techniques to improve our transportation system. Staff will update Committee members on staff training opportunities. Key objectives of this task will entail seeking training opportunities offered by FTA, FHWA, and MDOT and other similar organizations on emerging planning objectives and providing technical and policy training to members of the public and MPO member communities as well.

3.5 Planning Commission Meetings Review

Staff will analyze monthly Planning Commission meeting minutes to obtain land use pattern changes, employment changes, and housing shifts. Staff will work with communities to encourage the incorporation of best practices in land use, transportation, and other key areas. Key objectives of this task will be to monitor the changes conditions of the planning area, supply comments and suggestions on project developments to include transportation accommodations or best practices, make recommendations to Committee members to take necessary action, when needed.

Partners

TwinCATS communities, MDOT, Transit agencies, Disability Network, SWMPC Mobility Manager, Michigan Transportation Planners Association, NIRPC, Michigan Works, Berrien county public schools, Planning Commissions.

3.0 Program Tasks

Program Management

- Preparation of meeting items such as agendas and minutes.
- Write fiscal year 2012 Annual Report.
- Write fiscal year 2014 Unified Planning Work Program.
- Write quarterly progress reports.

Database Management

- Monitor changes in population, household, and employment changes.
- Maintain Committee web pages.
- Update urbanized area boundary maps to reflect 2010 urbanized boundary changes.
- Update email contact lists monthly.

Long Range Planning

- Coordinate with Northwest Indiana Regional Planning Commission.

Short Range Planning

- Discussion about the new urbanized boundaries and how that will impact the MPO study area.
- Coordinate with federal and state agencies on the potential inclusion of a new member community within the MPO.

4.0 Public Involvement Initiatives

SWMPC staff will actively collaborate with the freight survey that is being undertaken by the Grand Rapids Area Chamber of Commerce to better engage and understand the freight movements throughout west Michigan. Staff will seek to create a subcommittee that discusses freight issues in the region on a quarterly basis.

Work Areas

4.1 Public Participation Plan

Staff will monitor the strategies implemented in the 2012 Plan. In 2013 staff will review the strategies implemented and adjust those accordingly. Staff will continue to strive to engage members of the public. Key objectives of this work area will include the annual evaluation of the plan and the annual evaluation of the tasks that were implemented.

4.2 Title VI Non-Discrimination Plan

Staff will strive to ensure that no person is discriminated against according to Title VI of the 1964 Civil Rights Act and the 1987 Civil Rights Restoration Act. Key objectives of the work task include the annual completion of the Title VI reporting forms to MDOT Title VI Program or Activity Annual Certification Form, to complete the Title VI Accomplishments for the reporting year, and to provide translation mode for SWMPC website.

4.3 Community Education/Outreach (volunteer coordination)

Staff will seek out opportunities to engage members of the public in the transportation planning process per federal and state guidelines.

Partners

TwinCATS communities, MDOT, FHWA, FTA, Disability Network, Volunteer Center, Berrien County School Districts, Lake Michigan College, Southwestern Michigan College, Transit agencies.

4.0 Program Tasks

Program Management

- Provide 4 articles a year in Spanish newspapers.
- Provide a translation mode for SWMPC website.
- Attend training activities that focus on civil rights and public involvement initiatives.
- Annual report to MDOT.
- Update participation and other SWMPC websites.

Database Management

- Update SWMPC database of collected names and organizations.
- Continue to develop graphs and maps to explain transportation process.

Long Range Planning

- Engage citizens, communities, and others in developing new strategies to reach out to the public.
- Assess the effectiveness of the Public Participation's Performance Measures.

Short Range Planning

- Sponsor education and other relevant transportation training
- Coordinate with Volunteer Center of Southwest Michigan on volunteer opportunities with the SWMPC.
- Monthly email updates to interested citizens and stakeholders.

5.0 Non-Motorized Transportation Planning

SWMPC staff will promote non-motorized planning within the TwinCATS area with the goal of achieving transportation infrastructure that meets the travel needs of all community members, including pedestrians, bicyclists, users of mass transit, people with disabilities, older adults, and young children. In doing so, staff hope to support the safety and accessibility of area residents while encouraging healthy and environmentally sustainable travel modes and providing for attractive and economically vibrant streetscapes.

Work Areas

5.1 Walk and Roll Subcommittee Planning

Staff will work with the Walk and Roll Subcommittee of the TwinCATS MPO to continue promoting non-motorized infrastructure within official MPO processes. Key objectives of this task include finalizing the Top Ten List of most important locations for improved non-motorized infrastructure in the area, a fully developed strategy for motivating non-motorized improvements on Top Ten List road locations, preparation for including complete streets criteria in the selection process for FY 2014-2017 TIP, and the inclusion of non-motorized items included in updated 2040 Long Range Plan.

5.2 Regional Non-Motorized Transportation Planning

Staff will work to tie TwinCATS member communities into such regional planning efforts as the 9 County Non-Motorized Mapping and the promotion of a federal bike route system running through the area. Key objective areas of this task will be to provide assistance to communities on how they can incorporate non-motorized planning efforts in their community and to continue to educate people on the benefits of a multi-modal transportation system.

5.3 Non-Motorized Community Outreach

Staff will communicate the importance of good non-motorized infrastructure to TwinCATS member communities and residents, as well as promoting safety. Key objectives of the task area will be to improve knowledge of the importance of complete streets among area residents and local elected officials, improve knowledge of the importance of safe bicycling and walking behavior, and increase the awareness of the availability of existing walking and biking facilities among area residents.

Partners

TwinCATS Walk and Roll Subcommittee, Berrien county public schools, Berrien County Health Department, Southwest Michigan Traffic Safety Committee, Lake Michigan College, Disability Network of Southwest Michigan, League of Michigan Bicyclists, Michigan Trails and Greenways Coalition, MDOT, Transit agencies.

5.0 Program Tasks

Program Management

- Organize and administer Walk and Roll Subcommittee meetings.
- Participate in staff non-motorized training opportunities.
- Maintain non-motorized information on SWMPC website.
- Actively encourage public participation in non-motorized issues.
- Build and maintain area non-motorized outreach contact lists.

Database Management

- Maintain database of information on area non-motorized crashes.
- Compile relevant population data for non-motorized planning, including rates of vehicle ownership, commuting modes, and population in age groups of particular need.
- Maintain database of road attributes that bear on non-motorized infrastructure development.

Long Range Planning

- Participate in local and regional non-motorized planning initiatives in accordance with goals laid out in the current Long Range Plan.
- Meet with the Walk and Roll Subcommittee, the full TAC and Policy Committees, local units of government, and the area public to continue developing long range non-motorized planning strategies.

Short Range Planning

- Develop non-motorized inputs for project selection criteria for upcoming TIP.
- Develop short term implementation strategies for identified high-priority non-motorized locations, looking to make use of CMAQ and other funding sources.
- Collaborate with law enforcement and other relevant agencies to address unsafe walking and biking locations.

6.0 Transit & Mobility Planning

SWMPC staff will continue to foster livable communities by ensuring public transportation and mobility options are accessible and integrated throughout the study area.

Work Areas

6.1 Transit Agency Coordination

Develop recommendations and strategies to improve transit service in the region, to increase access to employment and services, to promote economic development opportunities, and to reduce dependence on single-occupant vehicles. Key objectives will include the coordination with Twin Cities Area Transportation Authority, Berrien Bus, and local jurisdictions to develop strategies for incorporating transit into land and infrastructure planning.

6.2 Transit Policy

Review recommendations of state and local transit plans along with community master plans for best practices policies. Ensure consistency in goals, priorities, and performance criteria throughout the study area. Key objectives to meet will include the promotion of the Federal Transit Administration's policy to encourage private enterprise participation in the planning and provision of transportation services, and to have meaningful engagement with local transit agencies and the public for better coordination and consistent county wide policy development.

6.3 Transit Agency Technical Assistance

Facilitate technical and procedural support to Twin Cities Area Transportation Authority, Berrien Bus, and local jurisdictions in the transit planning process. Key objectives of this task will include the continued exploration of new opportunities to engage transit users in the transit planning process, and to improve understanding of mobility conditions in the region and thereby inform policy discussions.

Partners

SWMPC, MDOT, Transit agencies, member communities in TwinCATS, Berrien Bus, KFH Consultants.

6.0 Program Tasks

Program Management

- Conduct meetings in the area where appropriate.
- Maintain transportation websites.
- Communicate with jurisdictions via email.
- Provide reports as needed.
- Analyze and map geospatial datasets from 2010 Census.
- Selection, analysis, mapping and dissemination of common origins and destination for transit dependent populations.

Database Management

- Update mapping applications as needed to assist in visualization.
- Analyze and map geospatial datasets from 2010 Census.
- Perform selection, analysis, mapping and dissemination of common origins and destination for transit dependent populations.

Long Range Planning

- Review and update past and current transit studies.
- Develop transportation goals and strategies, incorporating input from the agencies and jurisdictions, the public and federal policy guidelines.
- Foster dialogue and information sharing to better serve transit planners and operators in the region.
- Evaluate transit projects and programs proposed for inclusion in the FY 2014-2017 TIP and the long-range transportation plan.

Short Range Planning

- Provide and participate in workshops, and courses to develop technical skills on transportation-related subjects.
- Review and comment on projects produced by local partners.
- Evaluate all current and potential TCATA transit routes in regard to the efficiency and regional connectivity.
- Recommend changes to TCATA.
- Transit routes and schedules as needed.
- Assist in the development marketing activities to promote utilization of public transit.

7.0 Human Service Coordination

Staff will continue to address the importance of various transportation needs for the elderly, individuals with disabilities, and low-income residents in conjunction with ongoing public transit, para-transit, and community-based transportation planning activities.

Work Areas

7.1 Community Access

Identify and explore solutions to barriers that presently limit the independent mobility of seniors, persons with disabilities, or low income workers. Continue the coordination of community transportation services in the study area. Coordinate and facilitate the discussion identifying job access areas for low-income individuals. Key objectives of this area include the continued implementation of the Berrien County Coordinated Human Service Transportation Plan.

7.2 Berrien County Transportation Coalition

Provide technical assistance to the Berrien County Transportation Coalition and provide an ongoing forum for members to discuss any local transportation needs, especially those of older adults, people with disabilities and people with lower incomes. Key objectives of this task will include assisting organizations to help establish or expand community-based transportation services, including active transportation, non-emergency medical transportation, senior services center transportation and veteran transportation, and to participate in and provide coordination, outreach, and technical assistance to the local human service agencies including; Berrien County Health Department, Area Agency on Aging, Department of Human Services, Mental Health, local governments, human service agencies and community organizations that seek to enhance and extend safe mobility for the area's rapidly growing elderly population.

Partners

Public and private transportation providers, MDOT, local jurisdictions, human service and aging agencies, Transit agencies, private non-profit, and for profit organizations

7.0 Program Tasks

Program Management

- Organize and administer Berrien County Transportation Coalition meetings.
- Compose quarterly reports for MDOT and FTA.
- Maintain website pages that provide information to the transit community regarding outreach meetings and other information.

Database

- Research activity patterns and travel characteristics of the elderly.
- Update and manage database of transportation providers in region for MyWayThere mobility website.

Long Range Planning

- Create and administer surveys as needed.
- Provide technical assistance to agencies to improve coordination of policies, training, procurement and services.

Short Range Planning

- Maintain MyWayThere mobility website.
- Attend and provide technical assistance to Local Advisory Committees.
- Attend various human service coordination meetings throughout the study area.
- Provide technical assistance to MDOT when needed regarding Statewide Mobility Planning process.
- Assist agencies in composition of grants for FTA programs.
- Coordinate with regional offices of CTAA, MPTA, RTAP for local low cost training opportunities.

8.0 Asset Management

SWMPC staff will promote and assist with the collection of road surface data throughout the TwinCATS area, with the goal of better understanding trends in road quality, communicating these trends to the general public – especially as reduced funding levels lead to lower levels of road maintenance, identifying roads in greatest need of repair, and developing strategies to make the most efficient use of road maintenance and repair funds.

Work Areas

8.1 Collection and Reporting of Surface Condition Data for Federal Aid Eligible Roads

SWMPC staff will coordinate with the Berrien County Road Commission and the regional MDOT office to collect PASER ratings for the entire TwinCATS federal aid eligible road network every two years. Staff will then report this data to the state Transportation Asset Management Council (TAMC), in addition to providing data needed for state reimbursement. The data submitted will be used by MDOT to gain an accurate view of state-wide road conditions, and it will also be used by SWMPC and local road agencies to gain a better understanding of local conditions.

8.2 Local Asset Management Rating and Planning

Staff will publicize the availability of state reimbursements for rating local roads, and will assist localities with the performance of such ratings where needed. Staff will submit the local ratings data to the state TAMC to provide a better understanding of local conditions, and staff will also make the data available to the local agency for their own planning purposes. Additionally, staff will assist localities in preparing local asset management plans where requested. As with state-level asset management planning, the goal of these local plans is to improve the efficiency with which road repair funds are used.

8.3 Promotion and Monitoring of Local Agency Investment Reporting

Staff will promote and monitor local agency participation in the state TAMC's Investment Reporting process. Staff will provide reminders and assistance to local agencies, encouraging them to document their transportation infrastructure investments through the state's Investment Reporting Tool. This work element serves to provide the state with a better understanding of the condition and value of the area transportation network.

Partners

Area transportation agencies, township managers, State of Michigan Transportation Asset Management Council, MDOT, Berrien County Road Commission.

8.0 Program Tasks

Program Management

- Attend PASER data collection trainings.
- Publicize PASER and IRT trainings to local agencies, and help organize in person trainings where necessary.
- Publicize the availability of local PASER collection reimbursements, as well as SWMPC's ability to aid in PASER data collection.

Database Management

- Collaborate with MDOT and Berrien County Road Commission to collect federal aid eligible PASER data.
- Collaborate with local road agencies to collect local road PASER data.
- Process and submit federal aid eligible and local road PASER data to MDOT.
- Generate reports of current and historical PASER ratings, present to TwinCATS committees, and display on SWMPC website.

Long Range Planning

- Work to incorporate PASER ratings and asset management data into the updated LRP.

Short Range Planning

- Incorporate PASER ratings into short range planning activities, using the data to help identify areas in greatest need of improvement and to generate full asset management plans.
- Encourage the incorporation of transportation best practices into local master plans.

9.0 Travel Data Collection

SWMPC staff will assist in collecting information on area travel flows and road attributes. The collected data will provide valuable inputs to state and local planning processes, giving a clearer picture of the usage of area transportation networks and the ability of existing and planned transportation infrastructure to accommodate this usage.

Work Areas

9.1 Traffic Count Collection

Staff will solicit and fulfill traffic count requests from area transportation agencies and MDOT in order to satisfy local planning requirements and to provide input to state-produced travel demand models. Staff will work to integrate these counts with those performed by other area agencies, and will make the counts publicly available in both map and database form via the SWMPC website.

9.2 Highway Performance Monitoring System (HPMS) Road Observations

Staff will work to fulfill HPMS responsibilities within both the TwinCATS area and the broader three county region. Staff will focus on collecting, organizing, and submitting data on road attributes, verifying state data on such features as lane numbers, posted speed limits, and the presence and type of traffic signals. Staff will also perform and submit HPMS traffic counts where requested by MDOT. Staff will work to meet HPMS requirements, and in so doing will improve state-level knowledge of area transportation resources.

Partners

Area city and village transportation agencies, township managers, MDOT, Berrien County Road Commission, NIRPC.

9.0 Program Tasks

Program Management

- Publicize to local transportation agencies the opportunity to obtain traffic counts through SWMPC.
- Prepare quarterly progress reports.

Database Management

- Perform requested local traffic counts, integrating these with counts requested for travel demand modeling and HPMS data.
- Upload collected counts to a publicly available database and display on the SWMPC website.
- Work toward housing and displaying MDOT, county road commission, and SWMPC traffic counts in a single location.
- Organize and submit requested HPMS data to MDOT

Long Range Planning

- Incorporate relevant traffic counts in travel demand modeling process for the LRP.

Short Range Planning

- Supply area traffic counts where necessary for the short range planning process.
- Utilize traffic count and HPMS data to encourage communities to incorporate this information into their transportation project priorities.

10.0 Regional Geographic Data Management

SWMPC staff will work to compile regional transportation, population, economic, and geographic data pertinent to all facets of area transportation planning. Staff will collect this data from a variety of sources, including direct observation, MDOT and other state agencies, the United States Census Bureau and other federal agencies, county departments of planning and health, and a variety of non-governmental organizations. In collecting, hosting, and disseminating regional data, staff will directly support ongoing planning initiatives, in addition to providing the resources necessary for benchmarking and performance measurement.

Work Areas

10.1 Data Gathering and Hosting

Staff will make use of a number of resources to gather data on area transportation behavior and safety, the state of transportation infrastructure, current population trends and conditions relevant to transportation decisions, similarly relevant economic conditions. Staff will process and organize this data and will make use of in-house mapping expertise to capture its useful geographic properties.

10.2 Data Analysis and Dissemination

Staff will work to insert regional data as effectively as possible into area transportation planning processes. In particular, staff will work with TwinCATS committees and subcommittees to provide the best possible data inputs for planning decisions. Additionally, staff will use these data to supply the necessary inputs for area benchmarking initiatives and a greater push toward the implementation of performance measurement schemes for both long and short range planning. Staff will also make use of regional data to communicate important transportation related issues to area residents, focusing on mapping and graphical methods to do so.

Partners

TwinCATS TAC and Policy Committee, MDOT, area transportation agencies, Berrien County Planning and Health Departments, Transit agencies.

10.0 Program Tasks

Program Management

- Provide ongoing GIS software maintenance and technical support within SWMPC transportation planning activities.
- Coordinate the interchange of regional GIS activities with relevant partners by facilitating area meetings.
- Participate in State GIS professional development activities.
- Continue education in GIS cartographic methods, data analyses, online mapping, and GIS tools.

Database Management

- Provide technical assistance to staff and outside jurisdictions/agencies for developing maps and information regarding availability of data.
- Provide data that is developed by SWMPC GIS to staff members and externally to regional partners by developing an online access destination.
- Provide maps in a variety of digital formats and printed products for use in presentation, brochures, and posters.
- Use GIS Tools to enhance analyses capabilities for reports and planning transportation needs.
- Collect, process, and analyze socioeconomic and demographic data necessary to develop and implement regional transportation plans and systems.

Long Range Planning

- Provide ongoing GIS software maintenance and technical support within SWMPC transportation planning activities.

Short Range Planning

- Develop mapping products for SWMPC reports and plans by collaborating in methods for analyses and the drafting of the maps.
- Provide online maps to support specific projects and facilitate public education and outreach.

11.0 Environmental Stewardship

SWMPC staff will actively engage community members in transportation management practices that improve air and water quality, sustainable land use development, and address the impacts of climate change and mitigation strategies within the TwinCATS area.

Work Areas

11.1 Water Quality/Habitat

Work with road agencies in the development of transportation projects that minimize the impacts to water quality for the life of the facility. Promote and demonstrate Low Impact Development, Green Infrastructure, etc. Key objectives of this task include the facilitation of a workshop that focuses on designing culverts at road stream crossings to reduce erosion and improve fish passage, facilitate a workshop on the effects that roads have on stormwater management, and coordinate with road agencies to improve road stream crossings that inhibit fish passage or cause erosion because of improperly sized or placed culverts/bridges.

11.2 Sustainable Land Use Planning

Encourage TwinCATS communities on the benefits of multi-community land use planning and designing high quality communities that link people and places together through transportation planning. Promote the advantages of this type of planning through case studies and community examples. Key objectives of this task will include building water quality and land use criteria in development of transportation projects in the TIP and educating member communities about the advantages of better coordinated jurisdictional planning outside of their own community.

11.3 Climate Change and Air Quality

Research the current conditions that Michigan and the planning region may experience as a result of changing climate forces. Staff will continue to monitor the “attainment/unclassifiable” status for the region for Ozone and Particulate Matter. Staff will analyze the potential impacts that other states’ nonattainment status has on the study area. Key objectives of this area will include the generation of current and future climate change factors and the mitigations strategies for those factors.

Partners

Pokagon Band of Potawatomi Indians, Transit agencies, NIRPC, TwinCATS communities, Berrien County Health Department, MDOT, Michigan Department of Environmental Quality (MDEQ), Friends of St. Joe River, Two Rivers Coalition, and local road agencies.

11.0 Program Tasks

Program Management

- Participate in staff training opportunities.
- Organize and facilitate workshop presentations Walk and Roll Subcommittee meetings.
- Maintain information regarding key project areas on website and provide updates to interested stakeholders
- Maintain SWMPC websites that highlight links between transportation and the environment.

Database Management

- Map locations of culverts that pose an issue for fish passage and erosion.
- Map locations of road projects in the TIP that are near sensitive river crossings.

Long Range Planning

- Research climate change and greenhouse gas reductions and develop strategies for mitigating impacts.
- Hold workshop on how climate change can impact Michigan and the study area.

Short Range Planning

- Coordinate the local agencies receiving CMAQ funds
- Develop transportation project applications that highlight the importance of water quality, air quality, and land use planning.
- Incorporate focus area into 2014-2017 TIP application development process and project prioritization.

12.0 Freight Planning

SWMPC staff will continue to incorporate appropriate freight considerations into the transportation planning process to ensure long-term investment decisions that are focused on a balanced, multi-modal system that meet the needs of both passenger and freight movements.

Work Areas

12.1 Freight Subcommittee

Through the formation of a subcommittee MPO staff will build their basic freight knowledge, with available data and stakeholder engagement. The subcommittee will focus on the key issues facing the freight industry, hold discussion with local jurisdictions and freight companies regarding the freight network and the issues facing the industry over the What Moves You Berrien County: Creating a Transportation Vision for Berrien County 27 year horizon. Key objectives to achieve would be to identify barriers for freight movement throughout the planning region, use the 2009 Berrien County Needs Assessment as a base for what additional information needs to be gathered for the region, specifically (rail and harbor movements), and develop a request for proposals to develop a freight plan for Berrien County.

12.2 Data Collection

Complete a freight assessment that will assist MPO staff to better understand the region's freight system, its characteristics. Identification of the major freight facilities (interstate, commercial, retail, institutional) and identify segments of roadway that are important to the flow of freight within Berrien County and specifically to the TwinCATS region. Collect information on the raw and processed materials moving through the region the mode by which it moves.

12.3 Grand Rapids Area Chamber of Commerce

Utilize the data collection efforts being done by the U.S. Department of Transportation in ground freight movement. Continue to supply the Grand Rapids Area Chamber of Commerce with large businesses in the region so that they can participate in their survey tool to better understand the movement of goods throughout west Michigan.

Partners

TwinCATS communities, St. Joseph River Harbor Authority, Grand Rapids Area Chamber of Commerce, Cornerstone Alliance, Berrien County Economic Development Department, Economic Development District's 360 Group, FHWA, NIRPC, MDOT, Michigan State University.

12.0 Program Tasks

Program Management

- Attend and participate in freight planning and implementation workshops hosted by MDOT or other agencies.
- Provide freight business contact information to the Grand Rapids Area Chamber of Commerce.
- Research freight plans from around the region that would impact the TwinCATS area.

Database Management

- Map locations of important corridors for road, rail, harbor, air.
- Map distribution centers for goods.
- Obtain data from US DOT American Transportation Research Institute.

Long Range Planning

- Incorporate information collected from freight subcommittee into Long Range Transportation Plan development.
- Development of Freight request for proposal to better understand movement by this travel mode.

Short Range Planning

- Meeting preparation and facilitation.
- Prepare committee members for changes that may come from new federal authorizing legislation with emphasis on freight movement.
- Demonstrate the benefits to the public of moving good by freight for conservation of energy.
- Identify congestion points for the movement of goods throughout the region and Midwest.
- Deficiency analysis of harbor, roads, airport, rail for good movement.
- Prepare and facilitate freight public workshop to discuss the local impacts of infrastructure deficiencies and how that impacts businesses.

13.0 Passenger Rail

SWMPC staff value the local importance of keeping the Pere Marquette passenger rail line in service for residents and visitors to southwest Michigan. SWMPC staff will continue to monitor the Midwest Regional Rail Initiative and how it would impact station communities along the Pere Marquette.

Work Areas

13.1 Westrain

Continuing the preservation and expansion of the Pere Marquette passenger rail line to the Blue Water and Wolverine high speed rail corridors is crucial to the success to interconnected passenger rail service throughout southern Michigan. Key objectives for this task would include the development of yearly marketing and advocacy objectives for the stakeholders, seeking revenue sources to support Westrain objectives, and to raise the overall awareness of the Pere Marquette passenger rail service.

13.2 Blue Water and Wolverine Passenger Rail Lines

Coordinate and collaborate with the marketing directors and station communities along these lines to highlight the interconnected nature of passenger rail service throughout Michigan. Key objectives would be to include representatives from the station communities along these rail lines in the larger stakeholder group for the Pere Marquette line and to learn how they have been able to increase ridership and visibility along their rail service lines.

Partners

TwinCATS communities, Cornerstone Alliance, Michigan Association of Railroad Passengers, Westrain, MDOT, Macatawa Area Coordinating Council, Grand Rapids Metro Council, Transit agencies, Amtrak.

13.0 Program Tasks

Program Management

- Prepare and facilitate Westrain stakeholder quarterly meetings.
- Create webpage on SWMPC website that promotes the Pere Marquette passenger rail line.
- Expand stakeholder membership of Westrain.
- Develop goals and benchmarks for 2012-2013 marketing campaign.

Database Management

- Monitor Amtrak ridership data.

Long Range Planning

- Research funding opportunities for Westrain.
- Encourage the preservation and expansion of passenger rail service to key employment and visitor destinations.
- Explore options to promote passenger rail service on the Pure Michigan website for tourism.
- Coordinate with Blue Water and Wolverine passenger rail lines where appropriate.

Short Range Planning

- Increase visibility of train transportation as viable option to driving.
- Develop flyers with maps highlighting key destinations close to the community station stops along the Pere Marquette line.

APPENDIX

Appendix A: TwinCATS Committee Members

TwinCATS Policy Committee

The purpose of the Technical Advisory Committee shall be to provide technical advice to the Policy Committee. The purpose of the Policy Committee shall be to provide policy level guidance, direction and necessary approvals to all aspects of the continuing, comprehensive and cooperative transportation planning process carried out by the lead planning organization responsible for coordinating the transportation planning process in the Benton Harbor-St. Joseph Urban Area as it relates to TwinCATS. Deliberations, findings and approvals of the Policy Committee shall be made after due consideration of the recommendations of the TwinCATS Technical Advisory Committee. **Ex-officio means nonvoting member.*

Policy Committee Members

Chair: Robert Judd, City of St. Joseph
Vice-Chair: Lee Scherwitz, Southwest Michigan Regional Airport/St. Joseph River Harbor Authority
Aaron Anthony, City of Bridgman/Alan Smaka Alternate
Michelle Bennett, Sodus Township
*Bill Brown, Northwest Indiana Regional Planning Commission
*John Egelhaaf, SWMPC
Tim Fenderbosch, St. Joseph Charter Township
Carolyn Fowler, Benton Charter Township
John Gast, Lake Charter Township/Gloria Payne Alternate
William Hodge, Berrien County Planning Commission
Jason Latham, MDOT-Southwest Region/Darrell Harden Alternate

Ray Lenze, MDOT - Statewide Planning
Lawrence Merritt, Berrien County Road Commission/Brian Berndt Alternate
*Stewart McKenzie - FTA
Debra Panozzo, Berrien County Commission
Bill Purvis, Twin Cities Area Transportation Authority
Roger Seely, St. Joseph Charter Township
Joe Sobieralski, Village of Stevensville
Jim Soteriou, Royalton Township
Richard Stauffer, Lincoln Charter Township
Bruno Trapikas, Village of Shoreham
*Rachael Tupica, FHWA
Darwin Watson, City of Benton Harbor
Sarah Woolcock, MDOT Coloma TSC/Erin Jolivet Alternate
Representative, Village of Grand Beach
Representative, Village of Michiana
Representative, Cornerstone Alliance

Technical Advisory Committee Members

Chair: Lee Scherwitz, Southwest Michigan Regional Airport/St. Joseph River Harbor Authority
Vice-Chair: Tim Zebell, City of St. Joseph
Aaron Anthony, City of Bridgman/Alan Smaka Alternate
Michelle Bennett, Sodus Township
Brian Berndt, Berrien County Road Commission/Larry Merritt Alternate
*Bill Brown, Northwest Indiana Regional Planning Commission

Chris Cook, Abonmarche Consultants for City of Benton Harbor
*John Egelhaaf, SWMPC
John Gruchot, Berrien County Planning Commission/Katie Montoya Alternate-St. Joe River Harbor Authority
Nora Jefferson, Benton Charter Township
Jason Latham, MDOT - Southwest Region/Darrell Harden Alternate
Ray Lenze, MDOT - Statewide Planning

*Stewart McKenzie - FTA
John Olson, Royalton Township
Debra Panozzo, Berrien County Commission
Gloria Payne, Lake Charter Township/John Gast
Alternate
Bill Purvis, Twin Cities Area Transportation Authority
Thad Rieder, Cornerstone Alliance
Brian Shutts, Village of Shoreham
Alan Smaka, St. Joseph Charter Township

Terrie Smith, Lincoln Charter Township
Representative, Village of Stevensville
Bruno Trapikas, Village of Shoreham
*Rachael Tupica, FHWA
Darwin Watson, City of Benton Harbor
Sarah Woolcock, MDOT Coloma TSC/Erin Jolivette
Alternate
Representative, Village of Grand Beach
Representative, Village of Michiana

Appendix B: TwinCATS MPO Staff

Southwest Michigan Planning Commission
185 E. Main St, Suite 701
Benton Harbor, MI 49022
(269) 925-1137
www.swmpc.org

K. John Egelhaaf-Executive Director
egelhaafj@swmpc.org
(269) 925- 1137 x 12

Suzann Flowers
Associate Planner
flowerss@swmpc.org
(269) 925-1137 x 17

Gautam Mani
Associate Planner
manig@swmpc.org
(269) 925-1137 x 24

Appendix C: Public Comments Received

No public comments were received during the 10 day public comment period.

Appendix D: Resolution of Approvals

RESOLUTION TO APPROVE THE TWIN CITIES AREA TRANSPORTATION STUDY UNIFIED PLANNING WORK PROGRAM FOR THE FISCAL YEAR 2013

WHEREAS, the Southwest Michigan Planning Commission (SWMPC) is the designated Metropolitan Planning Organization (MPO) for the Twin Cities Areas Transportation Study (TwinCATS) according to the provisions of 23 U.S.C. 134, as amended; and

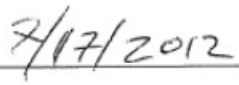
WHEREAS, the MPO is responsible for the development of a Unified Planning Work Program which is required by both the Federal Highway Administration and Federal Transit Administration; and

WHEREAS, the Fiscal Year 2013 Unified Planning Work Program has been developed pursuant to 23 U.S.C. 134, as amended, and Section 8(f) of the Federal Transit Act;

NOW, THEREFORE, BE IT RESOLVED, that the SWMPC approves the Twin Cities Area Transportation Study Area Unified Planning Work Program for Fiscal Year 2013.



Jeff Radtke, Chairperson
Southwest Michigan Planning Commission



Date

**RESOLUTION TO APPROVE THE
TWIN CITIES AREA TRANSPORTATION STUDY
UNIFIED PLANNING WORK PROGRAM
FOR THE FISCAL YEAR 2013**

WHEREAS, the Southwest Michigan Planning Commission (SWMPC) is the designated Metropolitan Planning Organization (MPO) for the Twin Cities Area Transportation Study (TwinCATS) according to the provisions of 23 U.S.C. 134, as amended; and

WHEREAS, the MPO is responsible for the development of a Unified Planning Work Program which is required by both the Federal Highway Administration and Federal Transit Administration; and

WHEREAS, the Fiscal Year 2013 Unified Planning Work Program has been developed pursuant to 23 U.S.C. 134, as amended, and Section 8(f) of the Federal Transit Act;

NOW, THEREFORE, BE IT RESOLVED, that the Twin Cities Area Transportation Study Policy Board approves the Twin Cities Area Transportation Study Unified Planning Work Program for Fiscal Year 2013.



Robert Judd, Chairperson
TwinCATS Policy Committee

8/27/2012
Date

Appendix E: Public Notices

AFFP ...

Public comment period now open

Affidavit of Publication

STATE OF MICHIGAN }
COUNTY OF BERRIEN } SS

Lynne Cobianco, being duly sworn, says:

That she is Classified Manager of the Herald Palladium, a Daily newspaper of general circulation, printed and published in St Joseph, Berrien County, Michigan; that the publication, a copy of which is attached hereto, was published in the said newspaper on the following dates:

July 29, 2012


Public comment period now open -
Fiscal Year 2013 Unified Work Program
The Southwest Michigan Planning Commission is seeking public comment on the Fiscal Year 2013 Unified Work Program for the Twin Cities Area Transportation Study (TwinCATS) and the Niles-Buchanan-Cass Area Transportation Study (NATS). The UWPs provide a description of the transportation planning activities and budgets of planning funds in FY 2013 for transportation planning staff working in the TwinCATS and NATS areas. The final draft documents are available online in pdf format.


TwinCATS: http://www.swmpc.org/downloads/draft_july_3_2012.pdf
NATS: http://www.swmpc.org/downloads/nats_fy13_uwp_draft_7312.pdf
Public comments are a vital part of the planning process. Comments can be received 7/25/2012-8/6/2012. Comment can be submitted to Transportation Planner Suzann Flowers, Southwest Michigan Planning Commission, 185 E. Main St. - Suite 701, Benton Harbor, MI 49022 - flowerss@swmpc.org - tel (269)925-1137x17 - fax (269)925-0288.

Publisher's Fee: \$ 85.44

That said newspaper was regularly issued and circulated on those dates.

SIGNED:


Subscribed to and sworn to me this 29th day of July 2012.


Karin Crawford, Notary Public Berrien Co, Michigan

AFFP

Public comment period now open

Affidavit of Publication

STATE OF MICHIGAN }
COUNTY OF BERRIEN } SS

Donna Knight, being duly sworn, says:

That she is Classified Manager of the Niles Daily Star, a daily newspaper of general circulation, printed and published in , Berrien County, Michigan; that the publication, a copy of which is attached hereto, was published in the said newspaper on the following dates:

July 27, 2012

Public comment
period now open --
Fiscal Year 2013
Unified Work Program

The Southwest Michigan Planning Commission is seeking public comment on the Fiscal Year 2013 Unified Work Program for the Twin Cities Area Transportation Study (TwinCATS) and the Niles-Buchanan-Cass Area Transportation Study (NATS). The UWPs provide a description of the transportation planning activities and budgets of planning funds in FY 2013 for transportation planning staff working in the TwinCATS and NATS areas. The final draft documents are available online in pdf format.

TwinCATS:http://www.swmpc.org/downloads/draft_july_3_2012.pdf
NATS:http://www.swmpc.org/downloads/nats_fy13_uwp_draft_7312.pdf

Public comments are a vital part of the planning process. Comments can be received 7/25/2012-8/6/2012. Comment can be submitted to Transportation Planner Suzann Flowers, Southwest Michigan Planning Commission, 185 E. Main St. – Suite 701, Benton Harbor, MI 49022 – flowerss@swmpc.org
-tel (269)925-1137x17
-fax (269)925-0288.

That said newspaper was regularly issued and circulated on those dates.

SIGNED:


Classified Manager

Subscribed to and sworn to me this 27th day of July 2012.


Rhonda Rauen, Notary Public, Berrien County, MI

My commission expires: September 20, 2014

Ad Number: 4365342, Publication:
Public comment period now open
Fiscal Year 2013 Unified Work
Program

The Southwest Michigan Planning Commission is seeking public comment on the Fiscal Year 2013 Unified Work Program for the Twin Cities Area Transportation Study (TwinCATS) and the Niles-Buchanan-Cass Area Transportation Study (NATS). The UWPs provide a description of the transportation planning activities and budgets of planning funds in FY 2013 for transportation planning staff working in the TwinCATS and NATS areas. The final draft documents are available online in pdf format.

Twin-
CATS: http://www.swmpc.org/downloads/draft_july_3_2012.pdf
NATS: http://www.swmpc.org/downloads/nats_fy13_uwp_draft_7312.pdf

Public comments are a vital part of the planning process. Comments can be received 7/25/2012-8/6/2012. Comment can be submitted to Transportation Planner Suzann Flowers, Southwest Michigan Planning Commission, 185 E. Main St. - Suite 701, Benton Harbor, MI 49022 - flowerss@swmpc.org - tel (269)925-1137x17 - fax (269)925-0288.

11: 7: 29

State of Indiana

St. Joseph County ss:

Personally appeared before me, a notary public in and for said county and state, the undersigned Kim Wilson who, being duly sworn says that she is of competent age and is President & Publisher of the South Bend Tribune, a daily newspaper which for at least five (5) consecutive years has been published in the City of South Bend, county of St. Joseph, State of Indiana, and which during the time, has been a newspaper of general circulation, having a bona fide paid circulation, printed in the English Language and entered, authorized and accepted by the post office department of the United States of America as mailable matter of the second-class as defined by the act of Congress of the United States of March 3, 1879, and that the printed matter attached hereto is a true copy, which was duly published in said newspaper.

1 time(s), the dates of publication being as follows:

July 29th, 2012

[Signature]

Subscribed and sworn to before me this 29th day
of July 2012

Leslie Ann Winey

Leslie Ann Winey

Notary Public

Resident of St. Joseph County

Appendix F: SWMPC Indirect Cost Rate

Based on FY 2010 Costs						
	Direct Costs		Indirect Costs		Total Costs	Federal Share
Salaries and Wages	\$285,635	(Y)	\$103,621		\$389,256	
Fringe Benefits	\$116,795	(Y)	\$36,706		\$153,501	
Travel	\$25,418		\$0		\$25,418	
Telephone	\$2,049		\$0		\$2,049	
Printing and Postage	\$10,206		\$1,690		\$11,896	
Printing/Advertising			\$27		\$27	
Dues and Subscriptions	\$2,153		\$325		\$2,478	
Supplies and Materials	\$21,960		\$5,224		\$27,184	
Computer Services	\$5,561		\$14,488		\$20,049	
Advertising	\$803		\$0		\$803	
Conference/Training	\$7,142				\$7,142	
Contractual Services-Off Site	\$23,631		\$0		\$23,631	
Contractual Personnel-On-Site	\$51,781	(Y)	\$0		\$51,781	
Direct Equipment	\$32,123		\$0		\$32,123	
Pass Thru	\$8,344		\$0		\$8,344	
Comm. Exp., Per Diem, Milg.	\$7,414		\$0		\$7,414	
Contents, Bldg, Liability, Bond Insurance	\$7,585		\$0		\$7,585	
Contractual-Legal	\$0		\$0		\$0	
Contractual-Audit	\$5,200		\$0		\$5,200	
Rent/Janitorial/Recycling	\$0		\$33,353		\$33,353	
Depreciation	\$0		\$1,477		\$1,477	
Equipment Maintenance	\$0		\$1,886		\$1,886	
Total Expenditures	\$613,800		\$198,797		\$812,597	
Total Direct Base (Y)	\$454,211					
Total Indirect Costs (I)			\$198,797			
Total Federal Revenue						\$350,898
Fed % of Total Expenditures						43%
Fed Share of Direct Base (Y)						\$196,139
Fed Share of Indirect Costs (I)						\$85,845
Indirect Cost Rate Formula:						
Total Indirect Cost(I)	\$198,797					
Total Direct Base(Y)	\$454,211					
Indirect Cost Rate Percentage	44%					
* Audited indirect rate = 49%. Audit did not include on site contractual personnel in direct base calculation.						

Appendix G: Certificate of Indirect Cost Rate

This is to certify that I have reviewed the indirect cost rate proposal submitted herewith and to the best of my knowledge and belief:

(1) All costs included in this proposal [identify date] to establish billing or final indirect costs rates for [identify period covered by rate] are allowable in accordance with the requirements of the Federal award(s) to which they apply and 2 CFR part 225, Cost Principles for State, Local, and Indian Tribal Governments (OMB Circular A 87). Unallowable costs have been adjusted for in allocating costs as indicated in the cost allocation plan.

(2) All costs included in this proposal are properly allocable to Federal awards on the basis of a beneficial or causal relationship between the expenses incurred and the agreements to which they are allocated in accordance with applicable requirements. Further, the same costs that have been treated as indirect costs have not been claimed as direct costs. Similar types of costs have been accounted for consistently and the Federal Government will be notified of any accounting changes that would affect the predetermined rate.

I declare that the foregoing is true and correct.

Governmental Unit: SW MICHIGAN PLANNING COMMISSION

Signature: K. John Egelund

Name of Official: K. JOHN EGELUND

Title: EXECUTIVE DIRECTOR

Date of Execution: AUGUST 8, 2012

Appendix H: Work Completed in FY 2012

- 1.0 What Moves You Berrien County: Creating a Transportation Vision for Berrien County
 - Long Range Plan Goal Development public meeting
 - Collaborated with MDOT in the development of the travel demand model with analysis of proposed changes to the employment, household, and population shifts projected over the next 25 years
 - Develop goals, with corresponding performance measures, for Long Range Plan 2040.
 - Begin writing text and producing maps for Long Range Plan 2040
 - Monitored state and federal legislative actions that impacted the planning region
- 2.0 Transportation Improvement Program Administration
 - Published Annual listing of obligated transportation projects
 - Administered the 2011-2014 TIP
 - Monitored the fiscal constraint table for the region
- 3.0 Committee Administration
 - Conducted and prepared for 12 Committee meetings
 - Performed member community presentations to community boards
 - Wrote the FY 2011 Annual Report
 - Wrote the FY 2013 UWP
- 4.0 Public Involvement
 - Reviewed Public Participation Plan and held public meeting
 - Provided public notices for TIP Amendments
 - Published Annual Meeting Schedule
 - Public Participation Plan changes
 - Regularly updated over 15 transportation related websites
 - Maintained database of public involvement activities
 - Updated monthly public outreach, media, and consultation mailing lists
- 5.0 Non-Motorized Transportation Planning
 - Conducted and prepared for 12 Walk and Roll Subcommittee meetings
 - Amended the TwinCATS Walk and Roll Plan into current long range transportation plan
 - Drafted and passed TwinCATS Complete Streets Policy
- 6.0 Transit and Mobility Planning
 - Reviewed and analyzed transit data from Twin Cities Area Transportation Authority (TCATA)
 - Provided staff support to Berrien County Transit Consolidation Feasibility Study
 - Manage the Rideshare program using CMAQ funds
- 7.0 Human Service Coordination

- Entered data from handwritten TCATA driver logs for a thirty day period with approximately 12,000 entries that include origin/destination locations, times, passenger type, and no shows
- Analyzed data to look at the feasibility of adjusting or creating new fixed route service(s)
- Provided maps of potential new and revised routes to TCATA management for consideration
- Facilitated the production of a video to educate transit users and human service agencies on the benefits of utilizing TCATA's fixed route services
- Assisted in the expanded use of technology, specifically, the creation of a new website called MyWayThere.org
- Regional Reduced Fare Card for seniors and people with disabilities
- Standardized Operating Policies for future adoption by all Berrien County transit agencies
- Hosted workshops on Determining ADA Para-Transit Eligibility, Coordinating Non-Emergency Medical Transportation Into the Mix, ADA Essentials for Transit Board Members and Local Advisory Committees, FTA Civil Rights Training

8.0 Asset Management

- Collaborated with local entities in meeting the goals of the Asset Management Council established under P.A. 499
- Scheduled, coordinated, and attended Investment Reporting Tool training
- Attended PASER road rating webinar and PASER road rating training
- Conducted PASER rating on all federal aid eligible roads in the northern half of Berrien County
- Assisted local communities with information about local road rating eligibility and local asset management plans
- Began coordinating the development of a local asset management plan with the City of Benton Harbor

9.0 Travel Data Collection

- Performed local traffic count requests
- Coordinated with MDOT in the developed of Highway Performance Monitoring System road observations, which were documented in map and report formats
- Maintained an accurate TAZ delineation and road network database

10.0 Regional Data Management

- Researched variables that would be needed for regional and state comparisons
- Selected and retrieved data files from the U.S. Census Bureau
- Coded selected variables to be mapped in Geographic Information Systems (GIS) software
- Displayed selected variables in different graphic representations that would be more usable to government agencies, businesses, and the general public
- Continued to upload regional data to the SWMPC website

11.0 Environmental Stewardship

- Performed air quality conformity analysis in cooperation with MDOT for pertinent parts of the Transportation Improvement Program (TIP).
- With the assistance of the Interagency Work Group (IAWG), assessed the air quality conformity of proposed projects from the LRP and the corresponding TIP.
- Assisted in completing the Southwest Michigan Non-Motorized Transportation Plan and map.
- Researched potential impacts of climate change on Southwest Michigan and developed strategies for addressing climate change, including planning a “Transportation & Environment” workshop.
- Planned Transportation & Environment workshop to educate committee members and public on issues related to transportation and land use, environment, and climate change.
- Provided input to University of Michigan students on Benton Harbor climate change study.

12.0 Freight Planning

- Participated in the collection of key freight providers in southwest Michigan
- Collaborated with the Grand Rapids Area Chamber of Commerce on the collected of freight data

13.0 Passenger Rail

- Conducted and prepared for 3 Westrain (Pere Marquette) stakeholder meetings
- Developed FY 2012 marketing budget and outcomes
- Expanded the Westrain stakeholder outreach contact list

Appendix I: Organization of FY 2013 Tasks by Program Area

Program Management

1. *Long Range Transportation Plan Update*
 - Provide quarterly progress reports to federal and state agencies.
 - Continue to update transportation website pages related to plan development.
2. *Transportation Improvement Program (TIP) Administration*
 - Provide staff support at regular TwinCATS TAC and Policy Committee meetings.
 - Organize and administer additional TIP-related meetings as necessary.
 - Publicize TIP related meetings and legal notices as detailed in Public Participation Plan.
 - Publish an Annual Listing of Obligated Projects for FY 2012.
3. *Committee Administration*
 - Preparation of meeting items such as agendas and minutes.
 - Write fiscal year 2012 Annual Report.
 - Write fiscal year 2014 Unified Planning Work Program.
 - Write quarterly progress reports.
4. *Public Involvement Initiatives*
 - Provide 4 articles a year in Spanish newspapers.
 - Provide a translation mode for SWMPC website.
 - Attend training activities that focus on civil rights and public involvement initiatives.
 - Annual report to MDOT.
 - Update participation and other SWMPC websites.
5. *Non-Motorized Transportation Planning*
 - Organize and administer Walk and Roll Subcommittee meetings.
 - Participate in staff non-motorized training opportunities.
 - Maintain non-motorized information on SWMPC website.
 - Actively encourage public participation in non-motorized issues.
 - Build and maintain area non-motorized outreach contact lists.
6. *Transit & Mobility Planning*
 - Conduct meetings in the area where appropriate.
 - Maintain transportation websites.
 - Communicate with jurisdictions via email.
 - Provide reports as needed.
 - Analyze and map geospatial datasets from 2010 Census.
 - Selection, analysis, mapping and dissemination of common origins and destination for transit dependent populations.
7. *Human Service Coordination*
 - Organize and administer Berrien County Transportation Coalition meetings.
 - Compose quarterly reports for MDOT and FTA.
 - Maintain website pages that provide information to the transit community regarding outreach meetings and other information.
8. *Asset Management*
 - Attend PASER data collection trainings.

- Publicize PASER and IRT trainings to local agencies, and help organize in person trainings where necessary.
- Publicize the availability of local PASER collection reimbursements, as well as SWMPC's ability to aid in PASER data collection.

9. *Travel Data Collection*

- Publicize to local transportation agencies the opportunity to obtain traffic counts through SWMPC.
- Prepare quarterly progress reports.

10. *Regional Geographic Data Management*

- Provide ongoing GIS software maintenance and technical support within SWMPC transportation planning activities.
- Coordinate the interchange of regional GIS activities with relevant partners by facilitating area meetings.
- Participate in State GIS professional development activities.
- Continue education in GIS cartographic methods, data analyses, online mapping, and GIS tools.

11. *Environmental Stewardship*

- Participate in staff training opportunities.
- Organize and facilitate workshop presentations Walk and Roll Subcommittee meetings.
- Maintain information regarding key project areas on website and provide updates to interested stakeholders
- Maintain SWMPC websites that highlight links between transportation and the environment

12. *Freight Planning*

- Attend and participate in freight planning and implementation workshops hosted by MDOT or other agencies.
- Provide freight business contact information to the Grand Rapids Area Chamber of Commerce.
- Research freight plans from around the region that would impact the TwinCATS area.

13. *Passenger Rail*

- Prepare and facilitate Westrain stakeholder quarterly meetings.
- Create webpage on SWMPC website that promotes the Pere Marquette passenger rail line.
- Expand stakeholder membership of Westrain.
- Develop goals and benchmarks for 2012-2013 marketing campaign.

Database Management

1. *Long Range Transportation Plan Update*

- Create transportation project maps with environmental justice overlays.
- Create maps displaying where key development pressures are located and overlay where sensitive environmental lands are located.
- Incorporate MDOT travel demand model data into map development that highlights where future housing, populations, and employment opportunities will be.

2. *Transportation Improvement Program (TIP) Administration*

- Maintain publicly available copies of the TIP e-file on the SWMPC website.

3. *Committee Administration*

- Monitor changes in population, household, and employment changes.

- Maintain Committee web pages.
 - Update urbanized area boundary maps to reflect 2010 urbanized boundary changes.
 - Update email contact lists monthly.
4. *Public Involvement Initiatives*
 - Update SWMPC database of collected names and organizations.
 - Continue to develop graphs and maps to explain transportation process.
 5. *Non-Motorized Transportation Planning*
 - Maintain database of information on area non-motorized crashes.
 - Compile relevant population data for non-motorized planning, including rates of vehicle ownership, commuting modes, and population in age groups of particular need.
 - Maintain database of road attributes that bear on non-motorized infrastructure development.
 6. *Transit & Mobility Planning*
 - Update mapping applications as needed to assist in visualization.
 - Analyze and map geospatial datasets from 2010 Census.
 - Perform selection, analysis, mapping and dissemination of common origins and destination for transit dependent populations.
 7. *Human Service Coordination*
 - Research activity patterns and travel characteristics of the elderly.
 - Update and manage database of transportation providers in region for MyWayThere mobility website.
 8. *Asset Management*
 - Collaborate with MDOT and Berrien County Road Commission to collect federal aid eligible PASER data.
 - Collaborate with local road agencies to collect local road PASER data.
 - Process and submit federal aid eligible and local road PASER data to MDOT.
 - Generate reports of current and historical PASER ratings, present to TwinCATS committees, and display on SWMPC website.
 9. *Travel Data Collection*
 - Perform requested local traffic counts, integrating these with counts requested for travel demand modeling and HPMS data.
 - Upload collected counts to a publicly available database and display on the SWMPC website.
 - Work toward housing and displaying MDOT, county road commission, and SWMPC traffic counts in a single location.
 - Organize and submit requested HPMS data to MDOT.
 10. *Regional Geographic Data Management*
 - Provide technical assistance to staff and outside jurisdictions/agencies for developing maps and information regarding availability of data.
 - Provide data that is developed by SWMPC GIS to staff members and externally to regional partners by developing an online access destination.
 - Provide maps in a variety of digital formats and printed products for use in presentation, brochures, and posters.
 - Use GIS Tools to enhance analyses capabilities for reports and planning transportation needs.

- Collect, process, and analyze socioeconomic and demographic data necessary to develop and implement regional transportation plans and systems.

11. Environmental Stewardship

- Map locations of culverts that pose an issue for fish passage and erosion.
- Map locations of road projects in the TIP that are near sensitive river crossings.

12. Freight Planning

- Map locations of important corridors for road, rail, harbor, air.
- Map distribution centers for goods.
- Obtain data from US DOT American Transportation Research Institute.

13. Passenger Rail

- Monitor Amtrak ridership data.

Long Range Planning

1. Long Range Transportation Plan Update

- Produce a transportation plan that will guide the long-term investments in the region's transportation system.
- Maintain the regional planning process in response to guidance in the metropolitan planning regulation.
- Conduct research to meet the changing needs and demands of the region, i.e. climate change, livability, and freight.
- Write the planning sections.
- Continue to convene transportation stakeholders to develop long term transportation strategies.
- Identify infrastructure and connection deficiencies within the transportation network.

2. Transportation Improvement Program (TIP) Administration

- Develop 2013-2040 LRP goals and objectives with the intent of translating them into TIP project selection criteria.

3. Committee Administration

- Coordinate with Northwest Indiana Regional Planning Commission.

4. Public Involvement Initiatives

- Engage citizens, communities, and others in developing new strategies to reach out to the public.
- Assess the effectiveness of the Public Participation's Performance Measures.

5. Non-Motorized Transportation Planning

- Participate in local and regional non-motorized planning initiatives in accordance with goals laid out in the current Long Range Plan.
- Meet with the Walk and Roll Subcommittee, the full TAC and Policy Committees, local units of government, and the area public to continue developing long range non-motorized planning strategies.

6. Transit & Mobility Planning

- Review and update past and current transit studies.
- Develop transportation goals and strategies, incorporating input from the agencies and jurisdictions, the public and federal policy guidelines.
- Foster dialogue and information sharing to better serve transit planners and operators in the region.

- Evaluate transit projects and programs proposed for inclusion in the FY 2014-2017 TIP and the long-range transportation plan.
- 7. *Human Service Coordination*
 - Create and administer surveys as needed.
 - Provide technical assistance to agencies to improve coordination of policies, training, procurement and services.
- 8. *Asset Management*
 - Work to incorporate PASER ratings and asset management data into the updated LRP.
- 9. *Travel Data Collection*
 - Incorporate relevant traffic counts in travel demand modeling process for the LRP.
- 10. *Regional Geographic Data Management*
 - Provide ongoing GIS software maintenance and technical support within SWMPC transportation planning activities.
- 11. *Environmental Stewardship*
 - Research climate change and greenhouse gas reductions and develop strategies for mitigating impacts.
 - Hold workshop on how climate change
- 12. *Freight Planning*
 - Incorporate information collected from freight subcommittee into Long Range Transportation Plan development.
 - Development of Freight request for proposal to better understand movement by this travel mode.
- 13. *Passenger Rail*
 - Research funding opportunities for Westrain.
 - Encourage the preservation and expansion of passenger rail service to key employment and visitor destinations.
 - Explore options to promote passenger rail service on the Pure Michigan website for tourism.
 - Coordinate with Blue Water and Wolverine passenger rail lines where appropriate.

Short Range Planning

1. *Long Range Transportation Plan Update*
 - Develop projects that meet the needs of the What Moves You Berrien County: Creating a Transportation Vision for Berrien County.
 - Continue to incorporate the TwinCATS Walk and Roll Subcommittee recommendations on complete streets in the region, as currently amended into the 2035 LRP.
 - Coordinate planning efforts with the NEPA process.
2. *Transportation Improvement Program (TIP) Administration*
 - Monitor the financial constraint document for FY 2011-2014 TIP.
 - Monitor the status of FY 2011-2014 TIP projects.
 - Monitor projects being amended into the TIP for air quality conformity.
 - Amend or administratively modify the FY 2011-2014 TIP as needed to incorporate changes in projects.
 - Continue to coordinate the local agencies receiving Congestion Mitigation and Air Quality Improvement Program (CMAQ) funds.

- Provide local agencies with assistance in identifying local match funding sources.
 - Coordinate community transportation needs with regional transportation goals in the selection and development of transportation projects.
 - Develop project selection application and associated selection review criteria for 2014-2017 TIP.
 - Review project changes and their potential impact on environmental justice areas.
 - Monitor bid savings on projects.
3. *Committee Administration*
- Discussion about the new urbanized boundaries and how that will impact the MPO study area.
 - Coordinate with federal and state agencies on the potential inclusion of a new member community within the MPO.
4. *Public Involvement Initiatives*
- Sponsor education and other relevant transportation training
 - Coordinate with Volunteer Center of Southwest Michigan on volunteer opportunities with the SWMPC.
 - Monthly email updates to interested citizens and stakeholders.
5. *Non-Motorized Transportation Planning*
- Develop non-motorized inputs for project selection criteria for upcoming TIP.
 - Develop short term implementation strategies for identified high-priority non-motorized locations, looking to make use of CMAQ and other funding sources.
 - Collaborate with law enforcement and other relevant agencies to address unsafe walking and biking locations.
6. *Transit & Mobility Planning*
- Provide and participate in workshops, and courses to develop technical skills on transportation-related subjects.
 - Review and comment on projects produced by local partners.
 - Evaluate all current and potential TCATA transit routes in regard to the efficiency and regional connectivity.
 - Recommend changes to TCATA.
 - Transit routes and schedules as needed.
 - Assist in the development marketing activities to promote utilization of public transit.
7. *Human Service Coordination*
- Maintain MyWayThere mobility website.
 - Attend and provide technical assistance to Local Advisory Committees.
 - Attend various human service coordination meetings throughout the study area.
 - Provide technical assistance to MDOT when needed regarding Statewide Mobility Planning process.
 - Assist agencies in composition of grants for FTA programs.
 - Coordinate with regional offices of CTAA, MPTA, RTAP for local low cost training opportunities.
8. *Asset Management*
- Incorporate PASER ratings into short range planning activities, using the data to help identify areas in greatest need of improvement and to generate full asset management plans.
 - Encourage the incorporation of transportation best practices into local master plans.

9. *Travel Data Collection*

- Supply area traffic counts where necessary for the short range planning process.
- Utilize traffic count and HPMS data to encourage communities to incorporate this information into their transportation project priorities.

10. *Regional Geographic Data Management*

- Develop mapping products for SWMPC reports and plans by collaborating in methods for analyses and the drafting of the maps.
- Provide online maps to support specific projects and facilitate public education and outreach.

11. *Environmental Stewardship*

- Coordinate the local agencies receiving CMAQ funds
- Develop transportation project applications that highlight the importance of water quality, air quality, and land use planning.
- Incorporate focus area *into 2014-2017 TIP application development process and project* prioritization.

12. *Freight Planning*

- Meeting preparation and facilitation.
- Prepare committee members for changes that may come from new federal authorizing legislation with emphasis on freight movement.
- Demonstrate the benefits to the public of moving good by freight for conservation of energy.
- Identify congestion points for the movement of goods throughout the region and Midwest.
- Deficiency analysis of harbor, roads, airport, rail for good movement.
- Prepare and facilitate freight public workshop to discuss the local impacts of infrastructure deficiencies and how that impacts businesses.

13. *Passenger Rail*

- Increase visibility of train transportation as viable option to driving.
- Develop flyers with maps highlighting key destinations close to the community station stops along the Pere Marquette line.