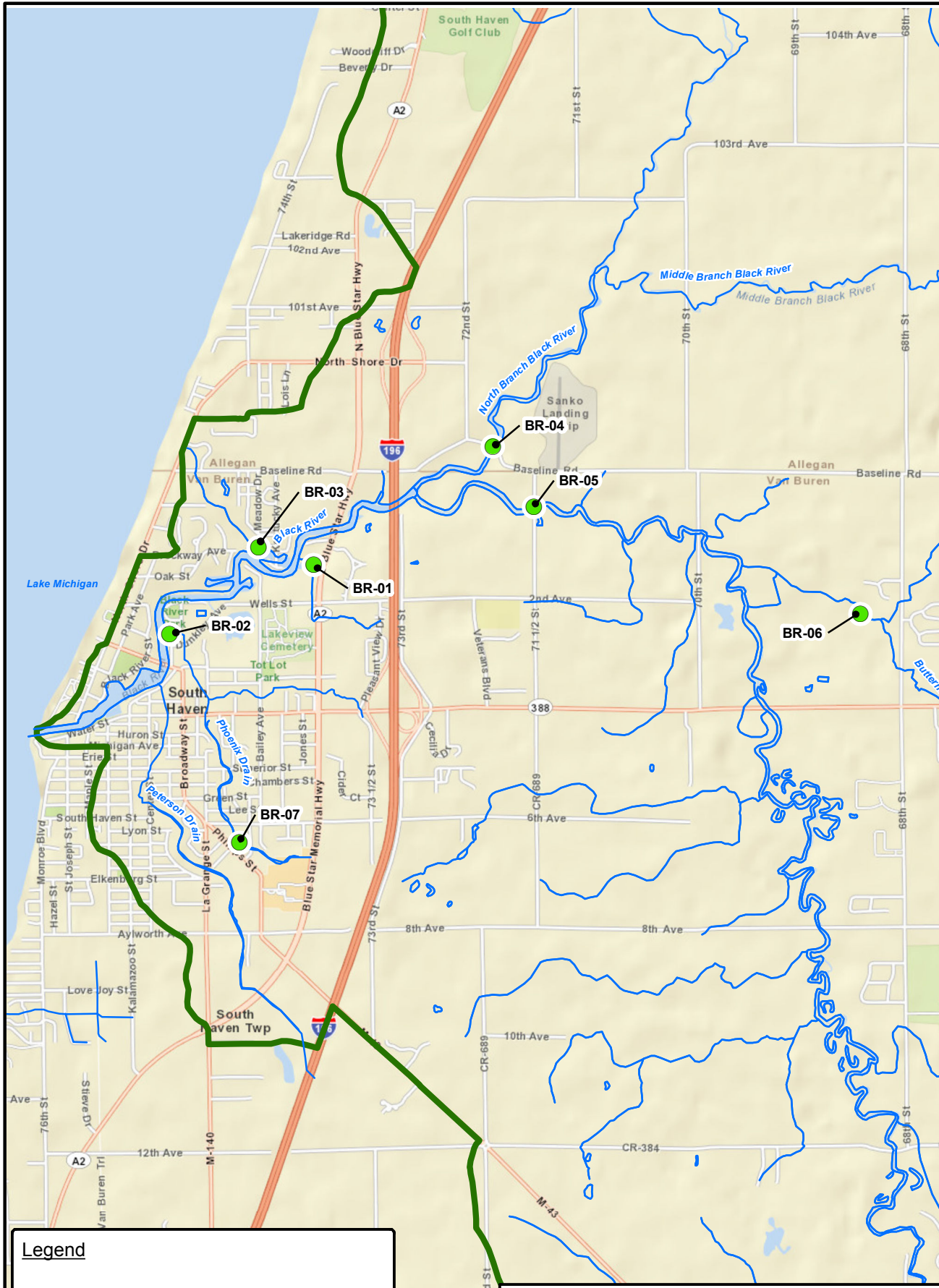


Southwest Michigan Planning Commission


Pathogen Monitoring
MDEQ Tracking Code 2011-0502




Legend

- Sampling Station
- 🌿 Black River Watershed Boundary

**BLACK RIVER
SAMPLE STATIONS**



NORTH



0 2,000 4,000 FEET

DATA SOURCES: ESRI ARCONLINE STREETS.
STATE OF MICHIGAN FRAMEWORK V11A.

PROJECT NO.
G110766

FIGURE NO.
3

©Copyright 2012
All Rights Reserved