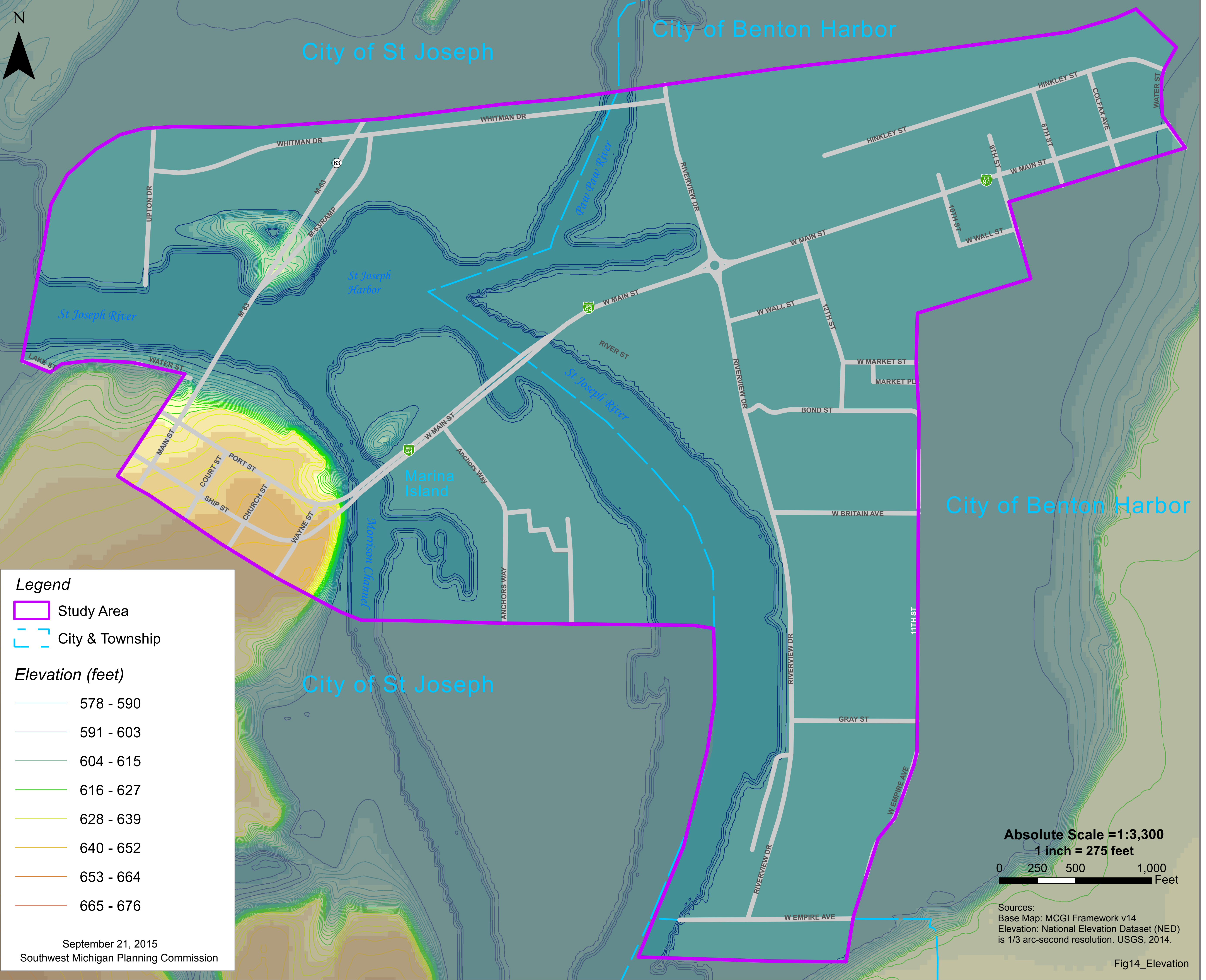














City of St Joseph City of Benton Harbor



**Legend**


-  Study Area
-  City & Township

**Elevation (feet)**

-  578 - 590
-  591 - 603
-  604 - 615
-  616 - 627
-  628 - 639
-  640 - 652
-  653 - 664
-  665 - 676

September 21, 2015  
Southwest Michigan Planning Commission

**Absolute Scale = 1:3,300**  
**1 inch = 275 feet**



Sources:  
 Base Map: MCGI Framework v14  
 Elevation: National Elevation Dataset (NED)  
 is 1/3 arc-second resolution. USGS, 2014.

Fig14\_Elevation