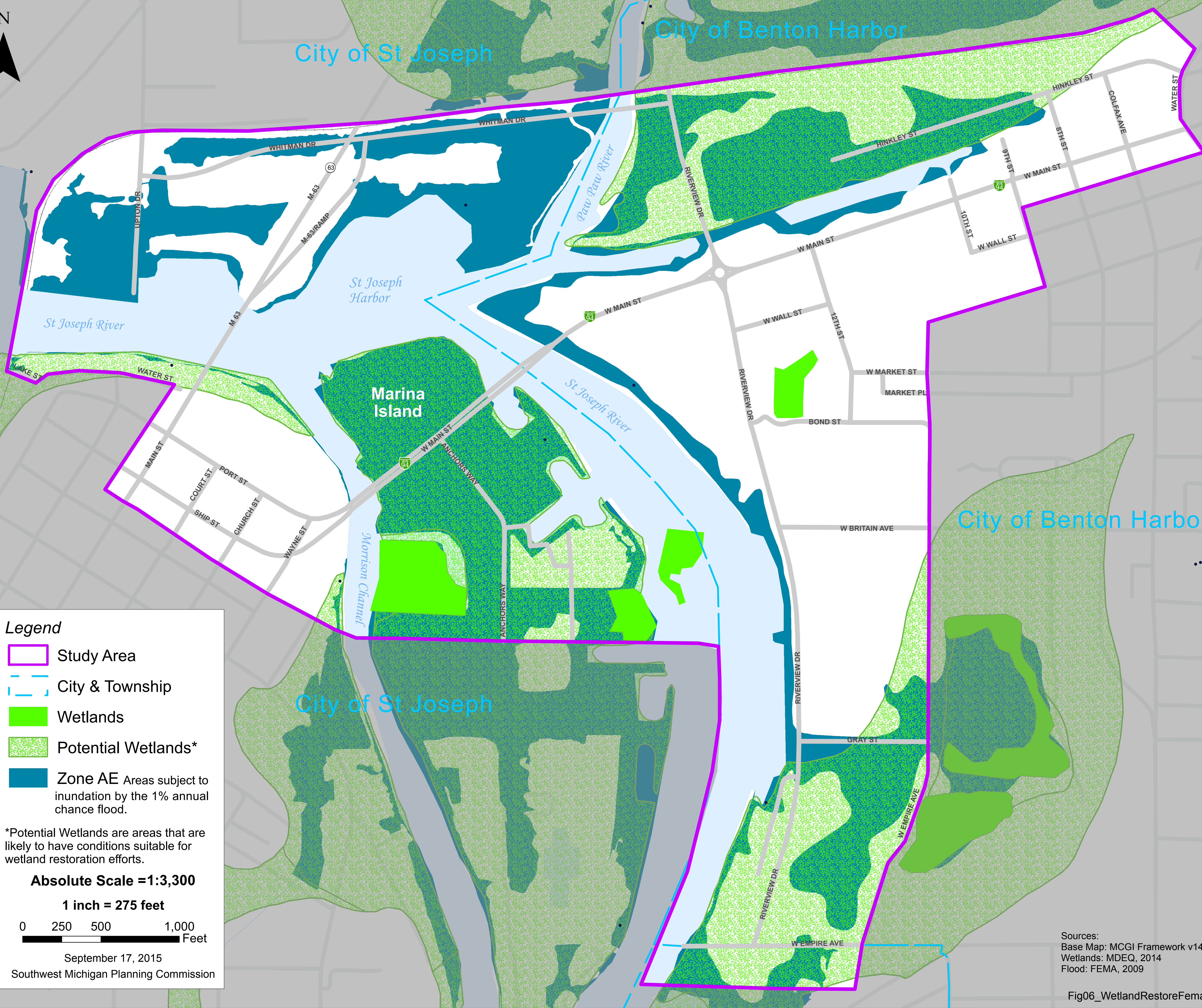







City of St Joseph
City of Benton Harbor



Legend

-  Study Area
-  City & Township
-  Wetlands
-  Potential Wetlands*
-  Zone AE Areas subject to inundation by the 1% annual chance flood.

*Potential Wetlands are areas that are likely to have conditions suitable for wetland restoration efforts.

Absolute Scale = 1:3,300

1 inch = 275 feet



September 17, 2015

Southwest Michigan Planning Commission

Sources:
Base Map: MCGI Framework v14
Wetlands: MDEQ, 2014
Flood: FEMA, 2009

Fig06_WetlandRestoreFema