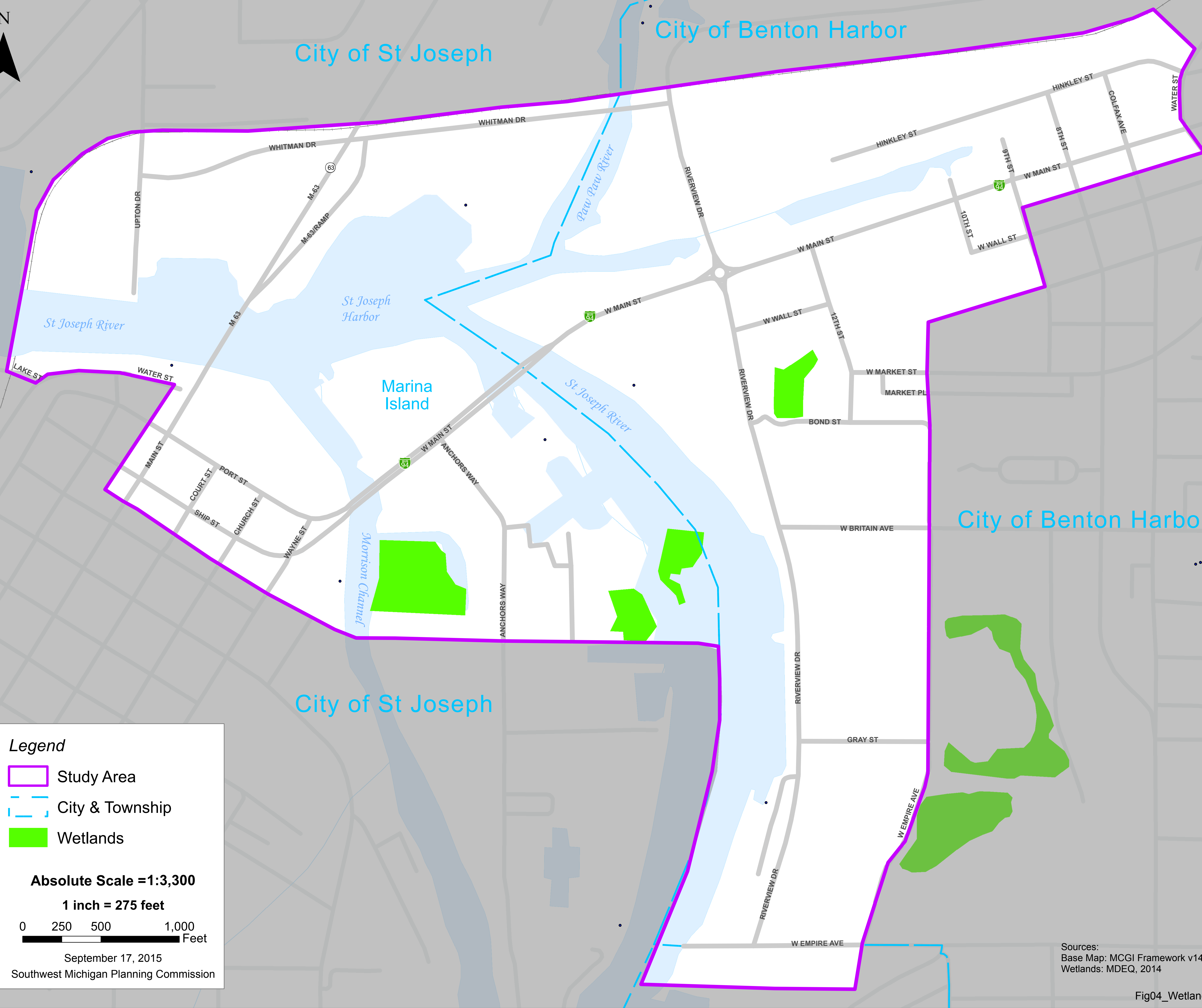







City of St Joseph

City of Benton Harbor



**Legend**

-  Study Area
-  City & Township
-  Wetlands

**Absolute Scale = 1:3,300**  
**1 inch = 275 feet**

0 250 500 1,000  
 Feet

September 17, 2015  
 Southwest Michigan Planning Commission

City of Benton Harbor

City of St Joseph

Sources:  
Base Map: MCGI Framework v14  
Wetlands: MDEQ, 2014

Fig04\_Wetland