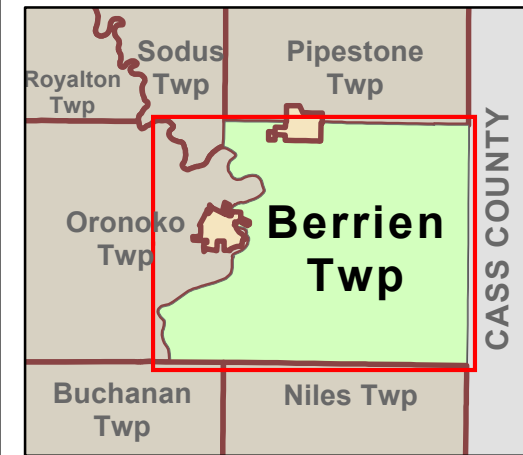













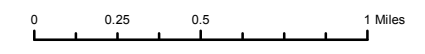
BERRIEN TOWNSHIP



-  Berrien Township
-  Berrien Township Park
-  Other Park Areas

LAND COVER/LAND USE

-  High & Medium Intensity Developed
-  Low Intensity Developed
-  Developed Open Space
-  Cultivated Crops
-  Pasture/Hay/Grassland
-  Forest
-  Wetland
-  Water



Sources
 Base Layers: Michigan Geographic Framework v14a.
 Land Use/Cover: Western Great Lakes C-CAP 2010
 Land Cover Data, NOAA's Ocean Service, Coastal Services Center (CSC), 2012

The use of this map is for general reference purposes. It is not a legal document.
 July 14, 2015

