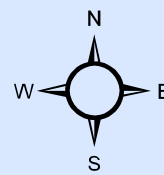


# Lake Michigan Tributaries

## NORTH SECTION

### PARKS, RECREATIONAL AREAS AND CONSERVATION LANDS



**LAND MANAGEMENT TYPE**


- Park
- Easement or Preserve\*
- Athletic Field
- Golf Course
- Utility

Easements or Preserves may be private property or open to the public.

- Beach
- Public Access

**BASE LAYERS**

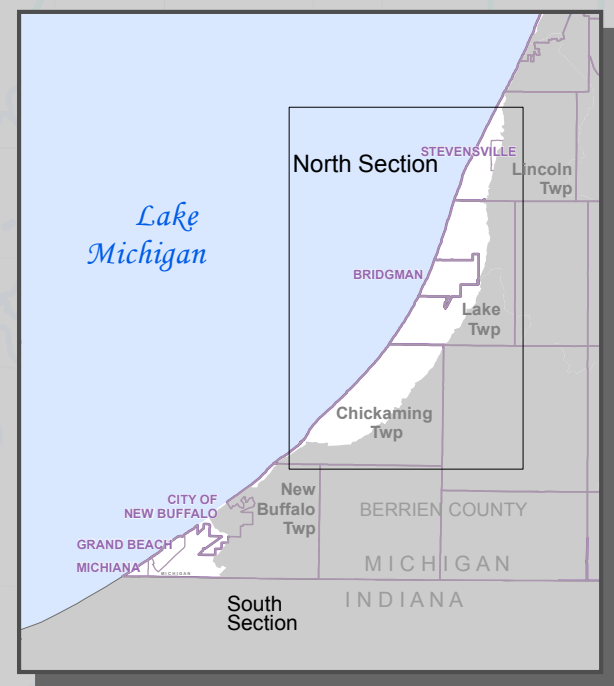
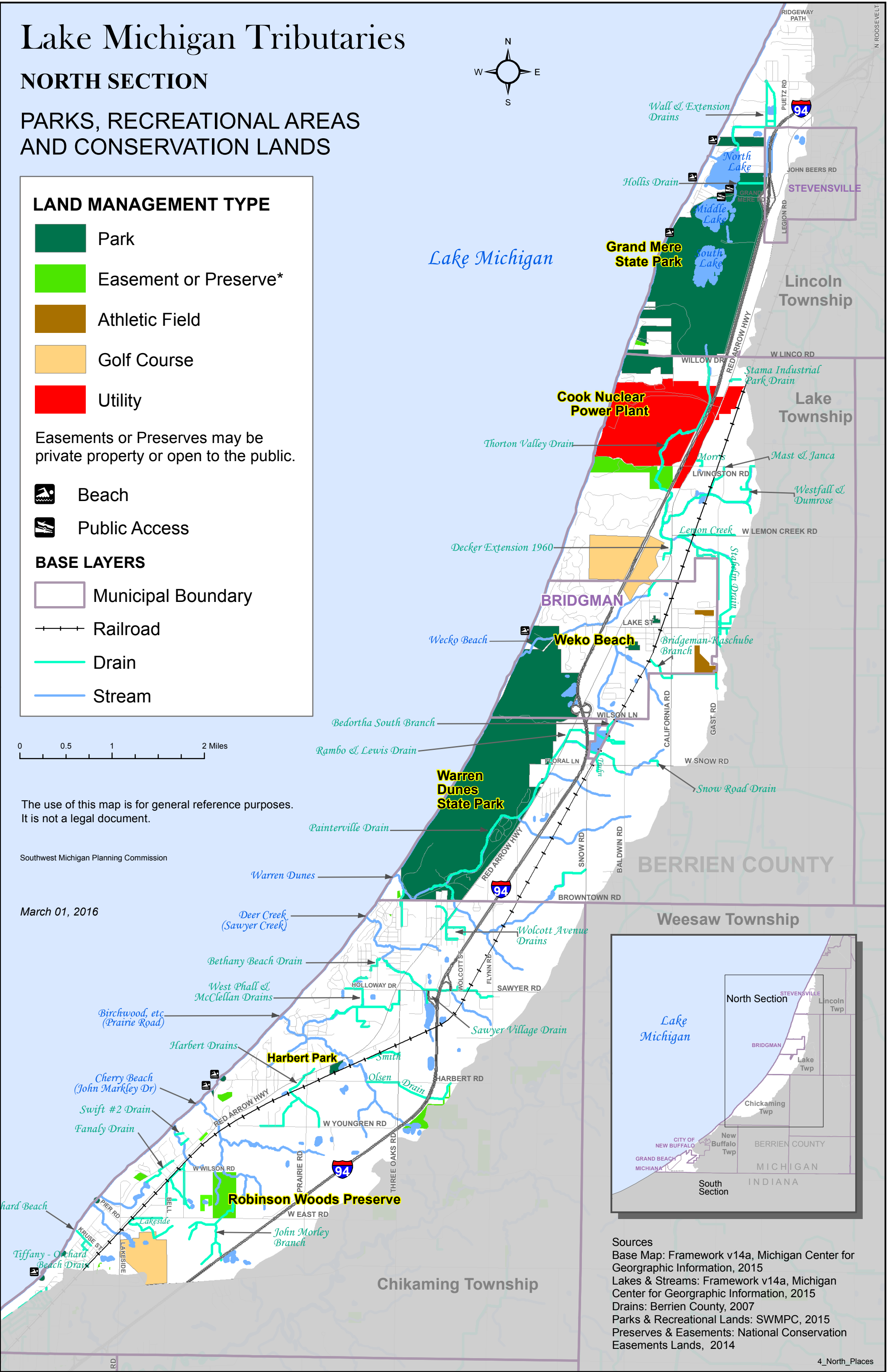
- Municipal Boundary
- Railroad
- Drain
- Stream



The use of this map is for general reference purposes. It is not a legal document.

Southwest Michigan Planning Commission

March 01, 2016



**Sources**  
 Base Map: Framework v14a, Michigan Center for Geographic Information, 2015  
 Lakes & Streams: Framework v14a, Michigan Center for Geographic Information, 2015  
 Drains: Berrien County, 2007  
 Parks & Recreational Lands: SWMPC, 2015  
 Preserves & Easements: National Conservation Easements Lands, 2014