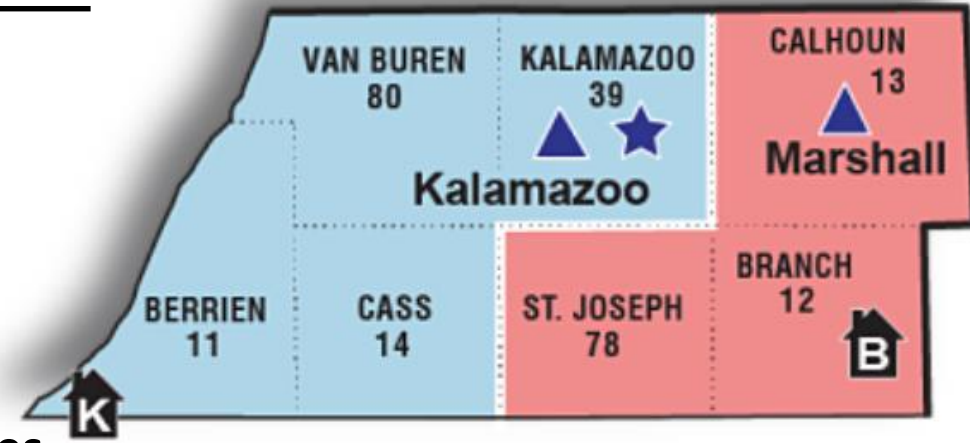

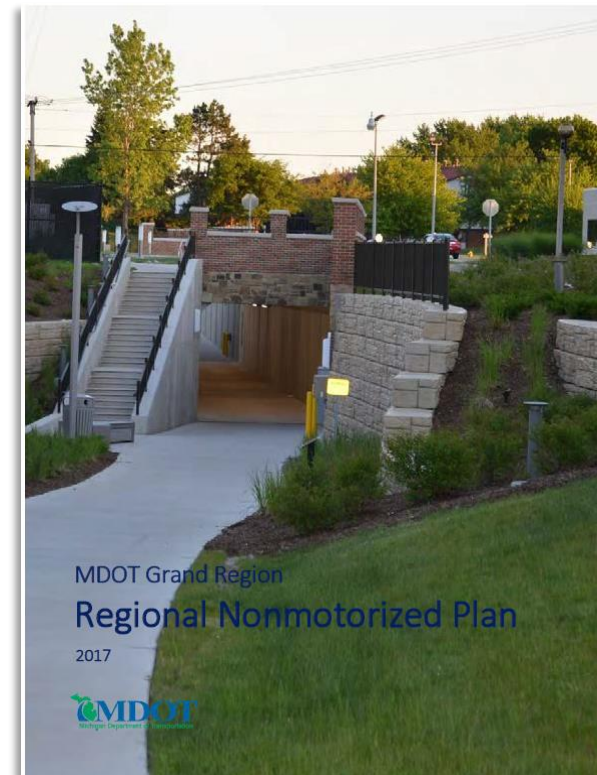


Regional Nonmotorized Plan – Primary Goals


- Document the Existing and Proposed Network
- Identify Opportunities to Enhance Nonmotorized Transportation
- Help Prioritize Nonmotorized Investment
- Foster Cooperative Planning Across Municipal & County Boundaries and Continue to Coordinate These Efforts



Southwest Michigan Non-Motorized Plan
for
Allegan, Barry, Berrien, Branch, Calhoun,
Cass, Kalamazoo, St. Joseph, Van Buren



Grand Region - North Road and Trail Bicycling Guide




2ND EDITION

Coverage of:
Lake - Mason - Mecosta
Montcalm - Muskegon
Newaygo - Oceana - Oshtemo

\$5.00 VALUE

The Greenway Collaborative, Inc.
MDOT
Michigan Department of Transportation

Grand Region - South Road and Trail Bicycling Guide



2ND EDITION

Coverage of:
Allegan - Barry - Ionia
Kent - Muskegon - Ottawa

\$5.00 VALUE

The Greenway Collaborative, Inc.
MDOT
Michigan Department of Transportation

Legend

TRANSPORTATION NETWORK

Vehicle Traffic Volume*
(Vehicles per day)

Minor Roads/No Data**	Unpaved	Paved	Paved in or near urban areas (includes arterial roads)
Light (under 2,500)	Thin blue line	Thin orange line	Thin black line
Medium (2,500 - 10,000)	Medium blue line	Medium orange line	Medium black line
Heavy (above 10,000)	Thick blue line	Thick orange line	Thick black line

Primary Roads/No Data
Limited Access Highway
Active Rail Line
Pera Marquette Amtrak***
Ferry
Short Ferry

* Data source: Michigan Department of Transportation, Michigan Department of Transportation, Michigan Department of Transportation.
** Data source: Michigan Department of Transportation, Michigan Department of Transportation.
*** Data source: Michigan Department of Transportation, Michigan Department of Transportation.

BICYCLE AND SHARED USE PATHS

Improved Shared Use Regional Path
Unimproved Shared Use Regional Path
Local Shared Use Path
Foot Trail
North Country Trail
U.S. Bike Route

LAND USE

- County Boundary
- Incorporated City/Village Limit
- Federal Land/National Forest
- State of Michigan Lands
- Park (Local or County), Preserve or Wilderness Area
- Lakes/Water
- Rivers/Streams

SERVICES

CITY/VILLAGE NAME
Full Service (Food, and lodging)
City/Village Name
Some Services (Food, or lodging)

POINTS OF INTEREST

- Amtrak Station
- Carpool Parking Lot
- Campground
- Hospital
- Trail Head
- Mountain Biking
- Lighthouse
- University
- Restrooms

Facilities within state parks and forests:

