

RESULTS

Environmental Canine Services
Response from Dogs
Collected 2016

- ◆ 0 - No Dog Alert
- ◆ 1 - 1 Dog Alert
- ◆ 2 - Both Dogs Alert

E. coli Sample (per 100 ml)
Collected 2016

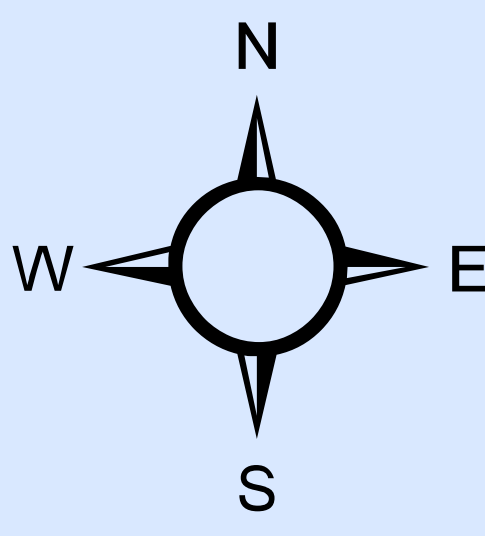
- ◆ 800 - 10000
- ◆ 10,000 - 25,000
- ◆ 25,001 - 2,400,000

Number of Times Water
Samples Tested for
E. coli >10,000* (per 100 ml)
Collected 2011 & 2012

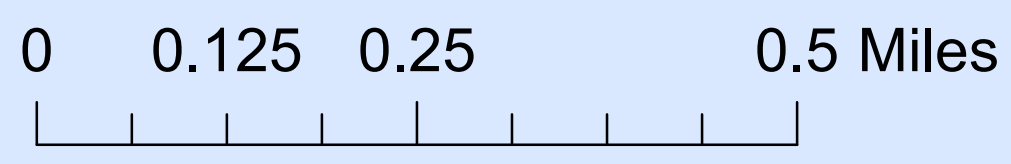
- 0
- 1
- 2 - 5
- 6 - 24

BASE LAYERS

- Conservation & Recreational Areas
- Subwatershed
- Municipal Boundary
- Railroad
- Drain
- Stream
- Sewer line

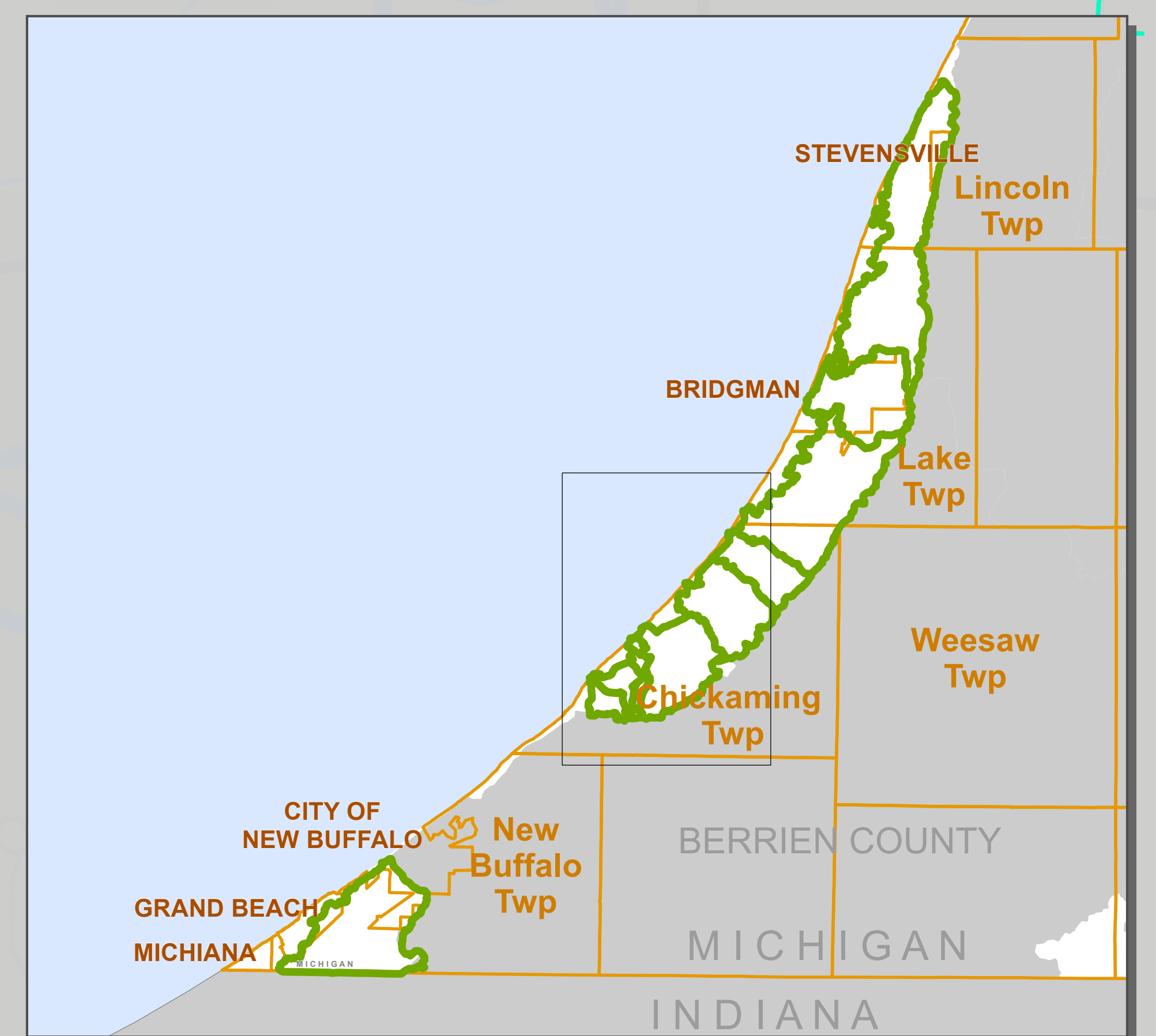
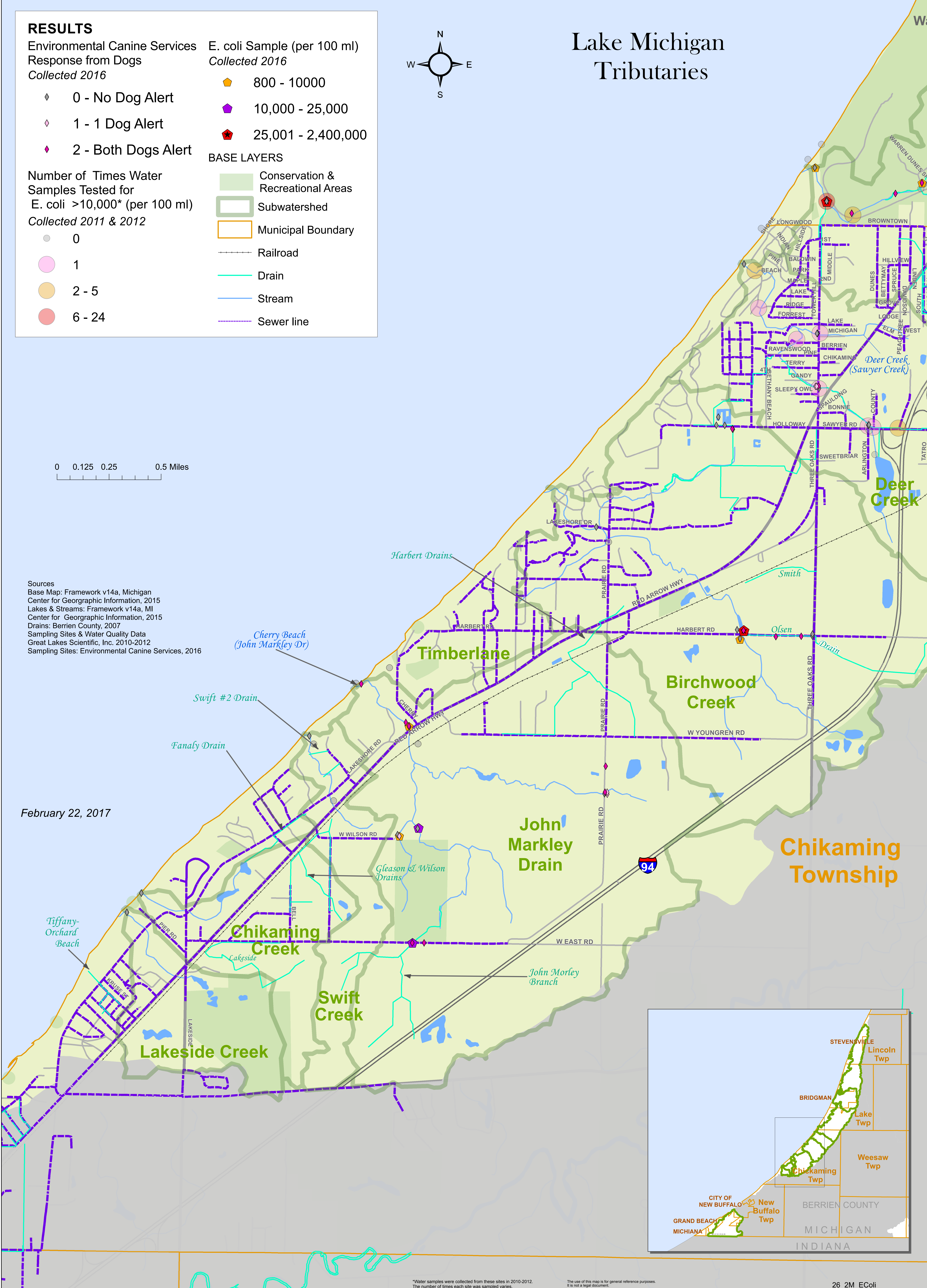


Lake Michigan Tributaries



Sources
Base Map: Framework v14a, Michigan Center for Geographic Information, 2015
Lakes & Streams: Framework v14a, MI Center for Geographic Information, 2015
Drains: Berrien County, 2007
Sampling Sites & Water Quality Data: Great Lakes Scientific, Inc. 2010-2012
Sampling Sites: Environmental Canine Services, 2016

February 22, 2017



*Water samples were collected from these sites in 2010-2012. The number of times each site was sampled varies.

The use of this map is for general reference purposes. It is not a legal document.