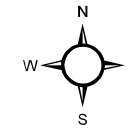


Lake Michigan Tributaries

SOUTH SECTION



CROPLAND DATA LAYER 2015

- High & Medium Intensity Developed
- Low Intensity Developed
- Developed Open Space
- Corn & Soybean
- Pasture/Hay
- Grains
- Orchards
- Grape
- Bare Land
- Forest
- Wetland
- Water

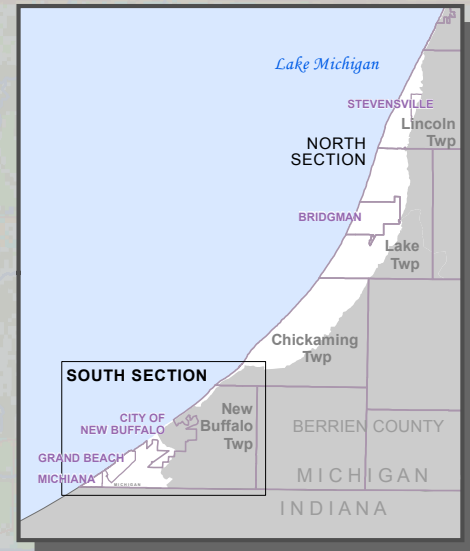
Base Layers

- Streams & Drains
- Road (Same color as High & Medium Intensity Developed)

The use of this map is for general reference purposes.
It is not a legal document.

May 13, 2016

Sources
 Base Map: Michigan Center for Geographic Information, Framework v10a, 2013.
 Streams: Michigan Center for Geographic Information, Framework v14a, 2015.
 Drains: Berrien County, 2007
 Michigan Cropland Data Layer: National Agricultural Statistics Service, 2015



MICHIANA

GRAND BEACH

CITY OF
NEW
BUFFALO

BERRIEN COUNTY

Chickaming Township

New Buffalo
Township

Light House
Creek


Painterville
Drain

BUFFALO ST

STROMER RD

ROSE CITY RD

WILSON RD



MICHIGAN
INDIANA