






Lake Michigan Tributaries

SOUTH SECTION

SAMPLING SITES


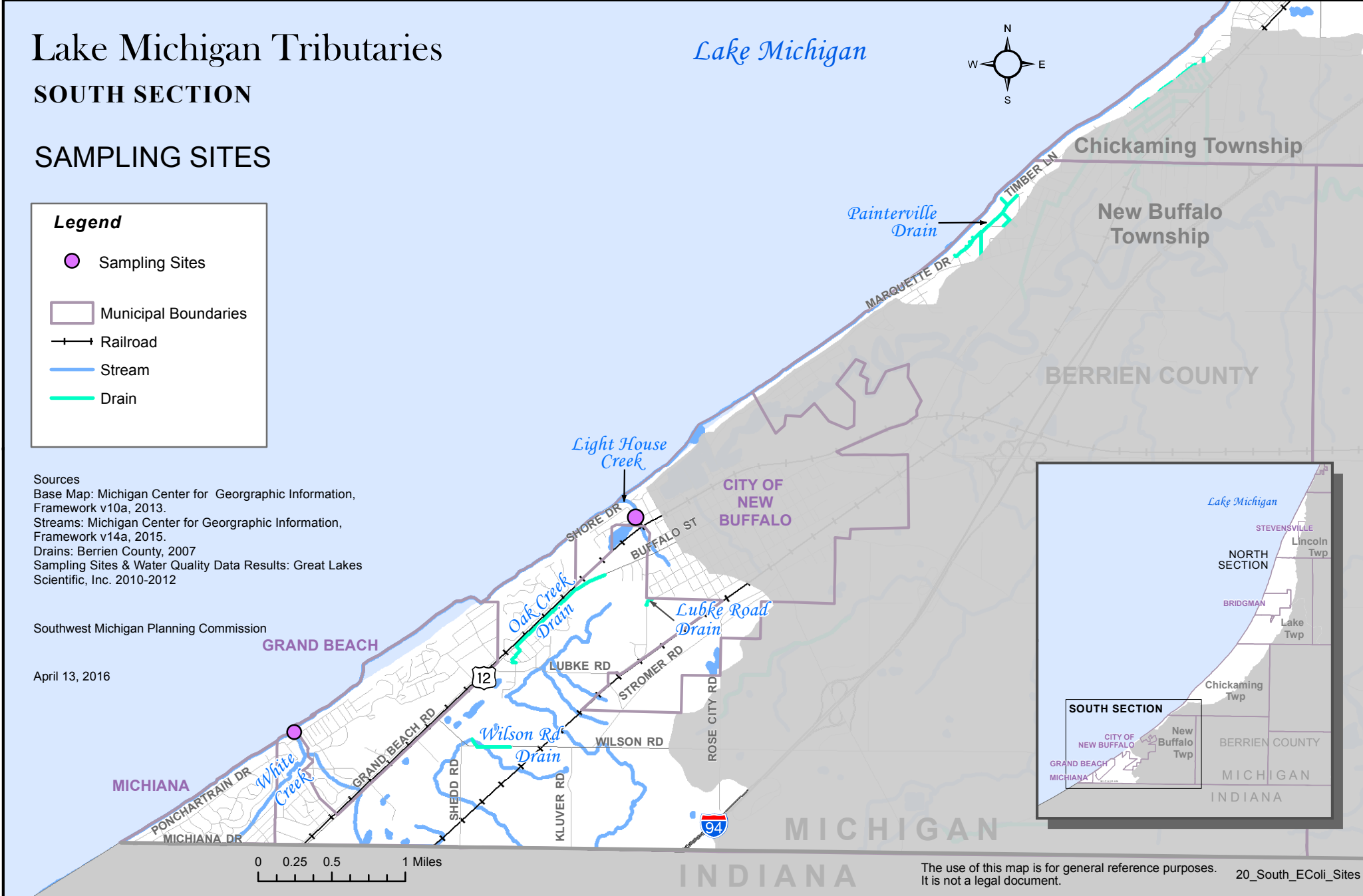
Legend

-  Sampling Sites
-  Municipal Boundaries
-  Railroad
-  Stream
-  Drain

Sources
 Base Map: Michigan Center for Geographic Information, Framework v10a, 2013.
 Streams: Michigan Center for Geographic Information, Framework v14a, 2015.
 Drains: Berrien County, 2007
 Sampling Sites & Water Quality Data Results: Great Lakes Scientific, Inc. 2010-2012

Southwest Michigan Planning Commission

April 13, 2016



The use of this map is for general reference purposes. It is not a legal document. 20_South_EColi_Sites