











City of St Joseph, Michigan

Lake Michigan

Legend

-  City Boundary
-  Railroad

National Functional Class (NFC)*

-  Interstate
-  Other Freeways
-  Other Principal Arterials
-  Minor Arterials
-  Major Collectors
-  Rural Minor Collectors
-  Local Roads
-  Non-certified Roads

National Functional Class (NFC) is a federal grouping system for public roads.

November 15, 2016

Source: MCGI Framework 14a

Southwest Michigan Planning Commission

The use of this map is for general reference purposes. It is not a legal document.

