







# COUNTIES OF ALLEGAN, BERRIEN CASS & VAN BUREN


## ZIP CODES



**Legend**

-  Zip Code (Multiple Colors)\*
-  County
-  City & Village
-  State Road
-  Major Road

\*ZIP Code Tabulation Areas are approximate area representations of U.S. Postal Service five-digit ZIP Code service areas that the Census Bureau creates using whole blocks to present statistical data from censuses and surveys.



Data Sources  
 Base Layers: Michigan Geographic Framework: Berrien County, Version 10a  
 Zip Code: Census 5-Digit ZIP Code Tabulation Area (ZCTA5)  
 State-based, U.S. Department of Commerce,  
 U.S. Census Bureau, Geography Division, 2010

The use of this map is for general reference purposes and is not a legal document.

Southwest Michigan Planning Commission  
 185 East Main Street, Suite 701  
 Benton Harbor, MI 49022  
 Website: <http://www.swmpc.org/>  
 Telephone: 269.925.1137  
 Email: [swmpc@swmpc.org](mailto:swmpc@swmpc.org)

November 17, 2011

