

City of St Joseph




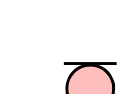



City of Benton Harbor

City of Benton Harbor

City of St Joseph

Marina Island

Legend

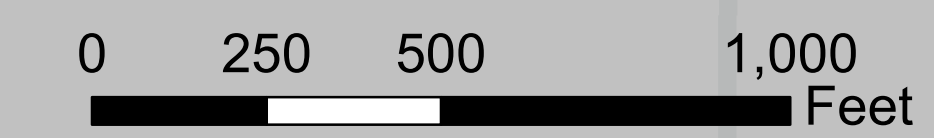
-  Study Area
-  City & Township
-  Contamination Site
-  Leaky Underground Storage Tanks (LUST)
-  BEA*
-  Restrictive Covenant
-  Flood Zone AE
Areas subject to inundation by the 1% annual chance flood.

** Michigan Baseline Environmental Assessment (BEA) allows people to purchase or begin operating at a facility without being held liable for existing contamination.

September 18, 2015
Southwest Michigan Planning Commission

Absolute Scale =1:3,300

1 inch = 275 feet



Sources:
Base Map: MCGI Framework v14
Flood: FEMA, 2009
LUST, Contamination Sites, BEA, & Restrictive Covent: MDEQ 2015