

Lake Michigan Tributaries

NORTH SECTION


SUBWATERSHEDS

Subwatershed

- Birchwood Creek
- Chikaming Creek
- Deer Creek
- John Markley Drain
- Lakeside Creek
- Painterville Drain
- Swift Creek
- Valley Drain
- Weko Beach

Base Layers

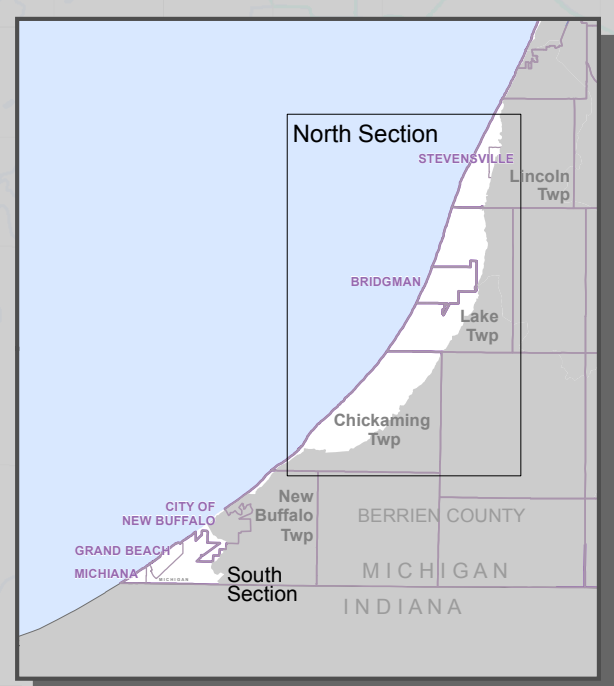
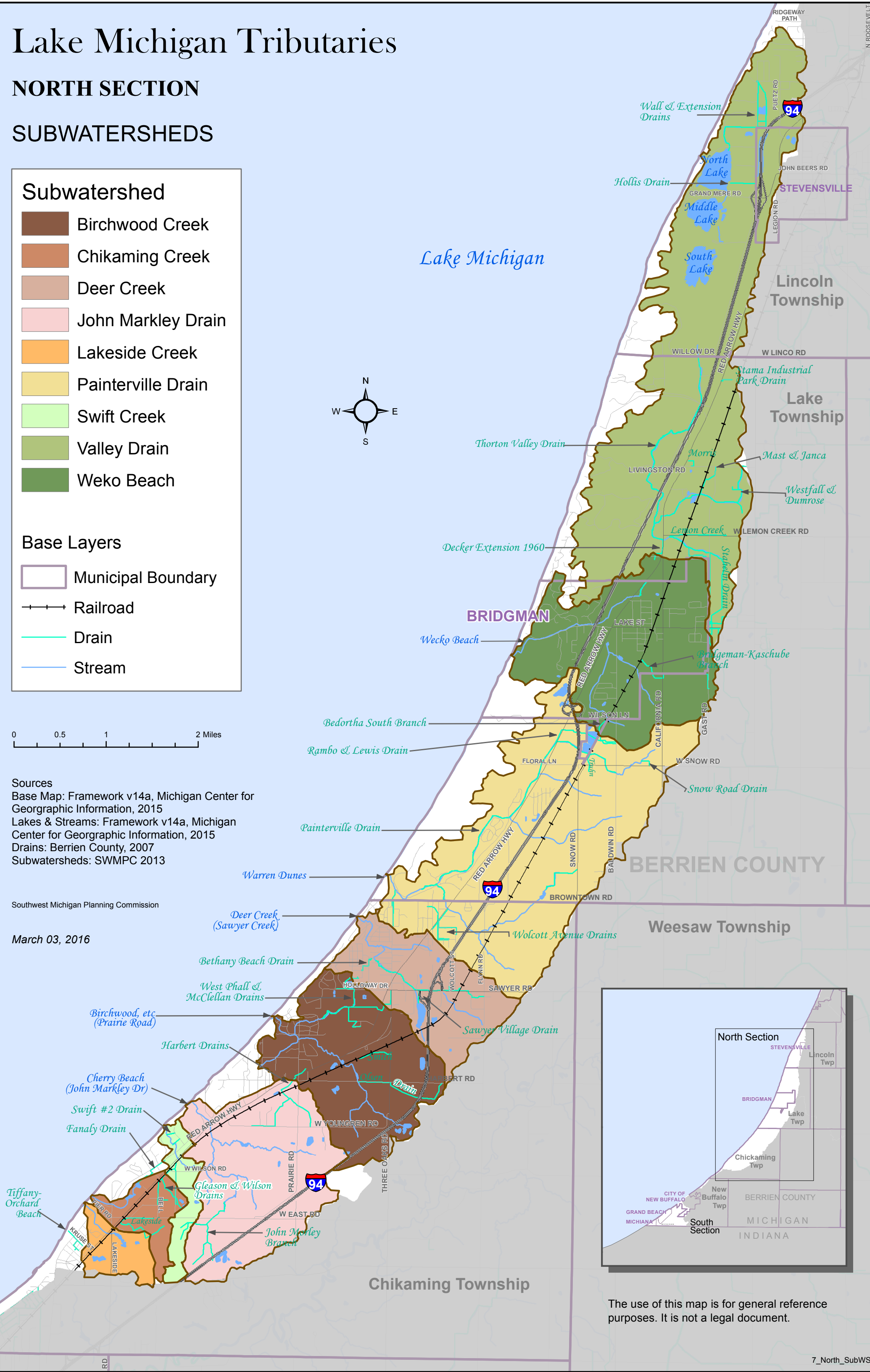
- Municipal Boundary
- Railroad
- Drain
- Stream



Sources
 Base Map: Framework v14a, Michigan Center for Geographic Information, 2015
 Lakes & Streams: Framework v14a, Michigan Center for Geographic Information, 2015
 Drains: Berrien County, 2007
 Subwatersheds: SWMPC 2013

Southwest Michigan Planning Commission

March 03, 2016



The use of this map is for general reference purposes. It is not a legal document.