

Lake Michigan Tributaries

SOUTH SECTION

ROAD - STREAM CROSSING

INTERSECTION POINTS WHERE STREAMS AND DRAINS CROSS ROADS*

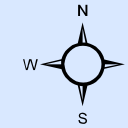
✖ Road/Stream Crossings

*The road/stream crossings are locations of culverts and bridges. The layer was created by automation, finding the intersection of drains and creeks with the road data. Therefore the crossings sites are a possible location and have not been verified.

BASE LAYERS

- Municipal Boundaries
- Railroad
- Stream
- Drain

Lake Michigan



Chickaming Township

New Buffalo Township

BERRIEN COUNTY

Painterville Drain

MARQUETTE DR

Light House Creek

CITY OF NEW BUFFALO

SHORE DR

BUFFALO ST

Lubke Road Drain

GRAND BEACH

Southwest Michigan Planning Commission

March 02, 2016

MICHIANA

PONCHARTRAIN DR

GRAND BEACH RD

12

WILSON Rd Drain

WILSON RD

SHEDD RD

KLUVER RD

LUBKE RD

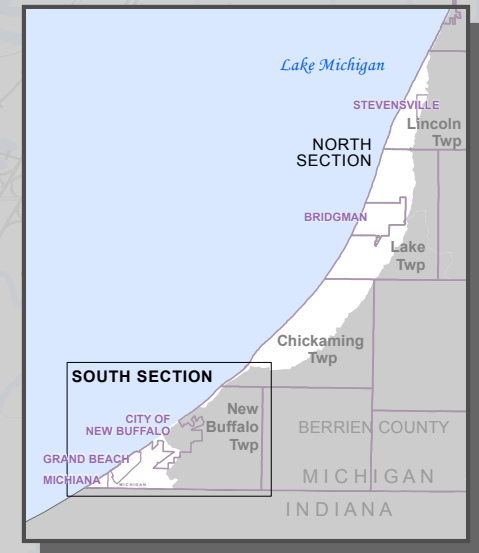
STROMER RD

ROSE CITY RD


MICHIGAN

INDIANA

INDIANA



Sources
Base Map: Framework v14a, Michigan Center for Geographic Information, 2015
Lakes & Streams: Framework v14a, Michigan Center for Geographic Information, 2015
Drains: Berrien County, 2007
Water & Sewer: Berrien County, 2005



The use of this map is for general reference purposes. It is not a legal document.