

Lake Michigan Tributaries


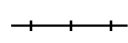


NORTH SECTION

ROAD/STREAM CROSSINGS

INTERSECTION POINTS WHERE STREAMS AND DRAINS CROSS ROADS*

✖ Road/Stream Crossings

*The road/stream crossings are locations of culverts and bridges. The layer was created by automation, finding the intersection of drains and creeks with the road data. Therefore the crossings sites are a possible location and have not been verified.

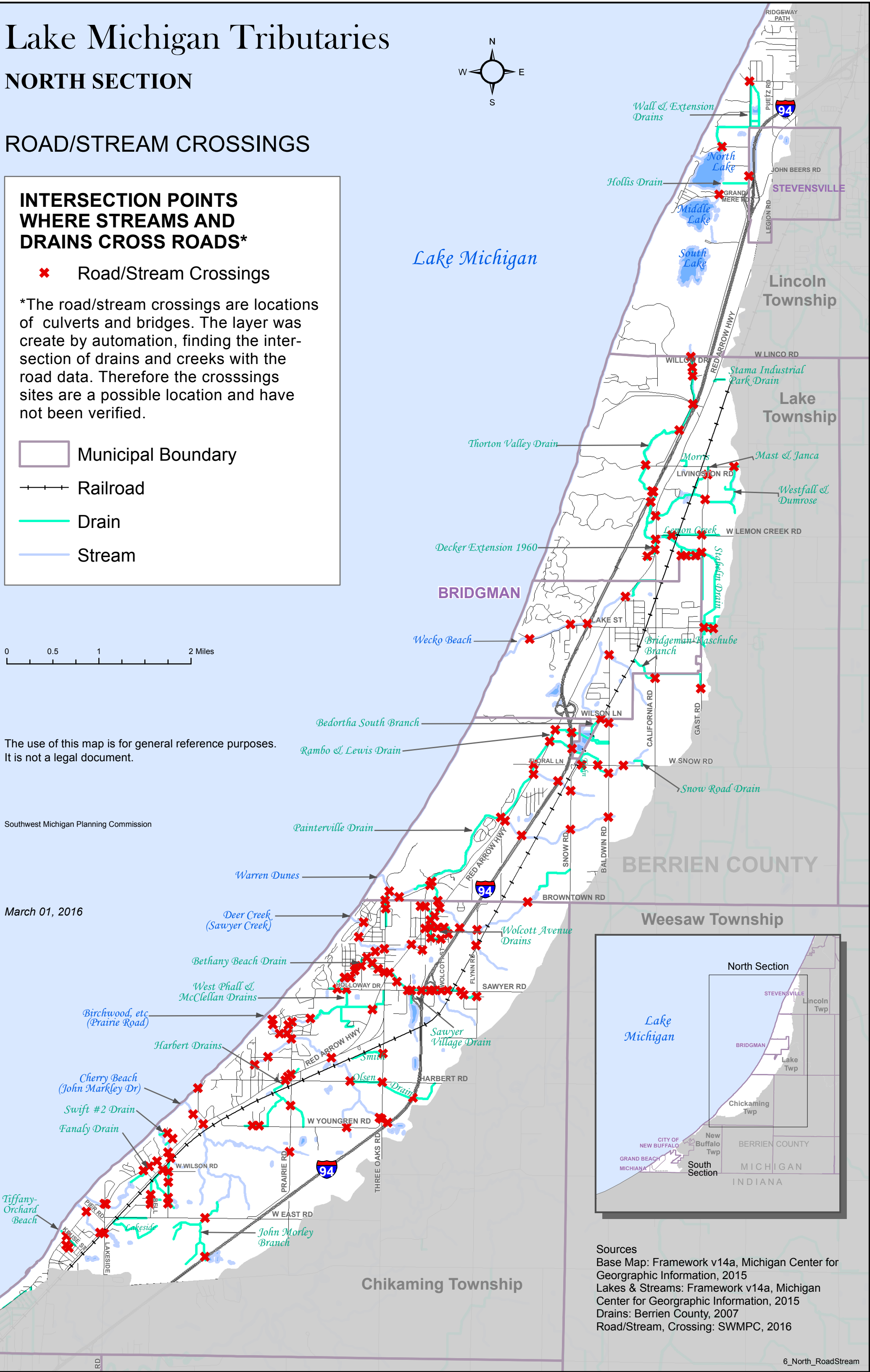
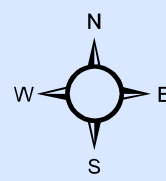
-  Municipal Boundary
-  Railroad
-  Drain
-  Stream

0 0.5 1 2 Miles

The use of this map is for general reference purposes. It is not a legal document.

Southwest Michigan Planning Commission

March 01, 2016



Sources
 Base Map: Framework v14a, Michigan Center for Geographic Information, 2015
 Lakes & Streams: Framework v14a, Michigan Center for Geographic Information, 2015
 Drains: Berrien County, 2007
 Road/Stream, Crossing: SWMPC, 2016