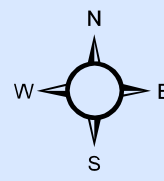


Lake Michigan Tributaries

NORTH SECTION

WATER AND SEWER SERVICE



Legend

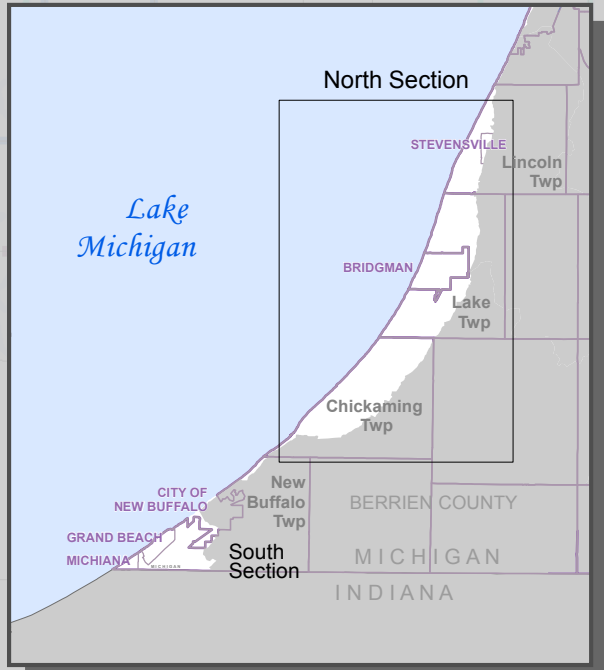
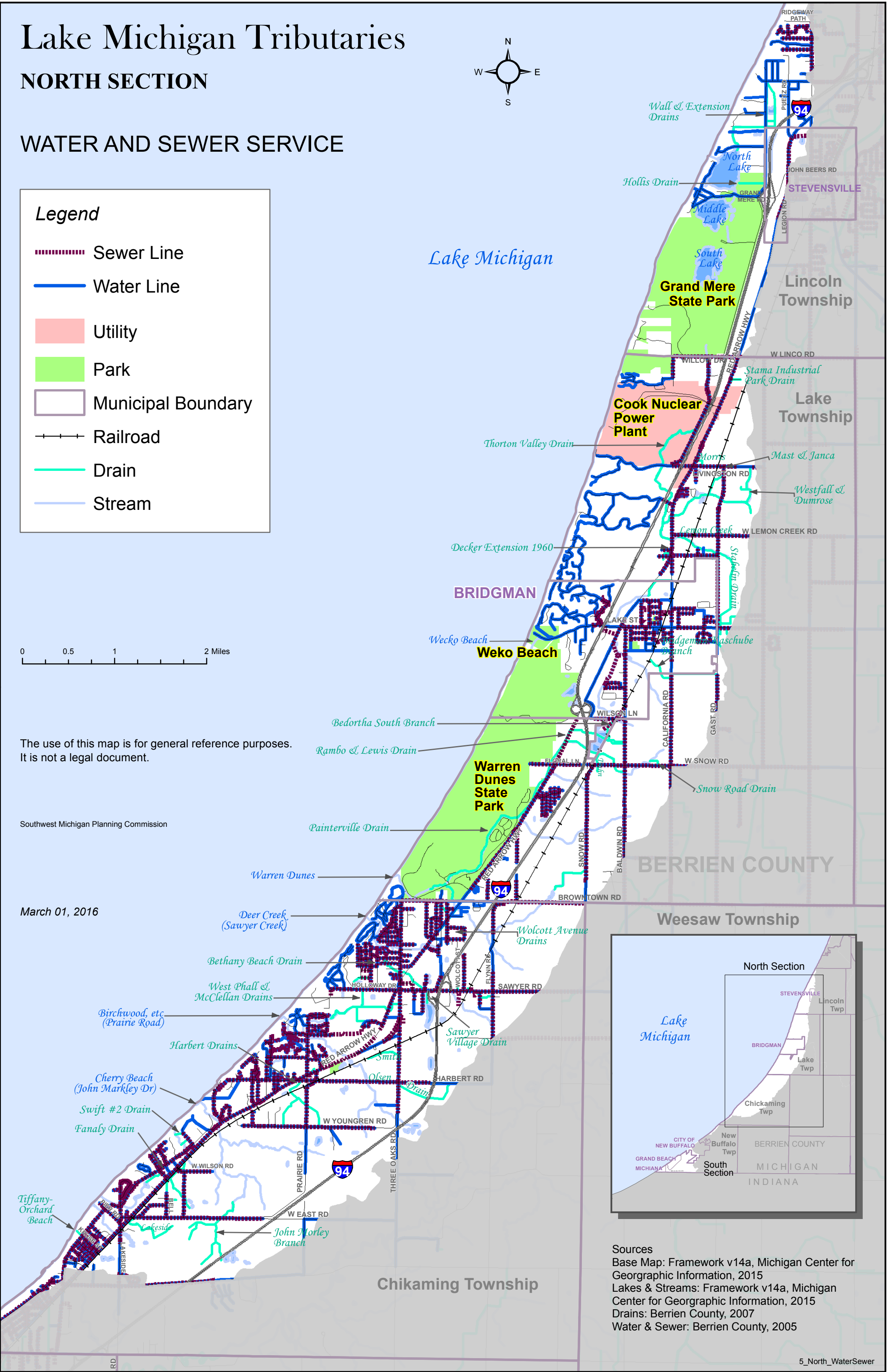
- Sewer Line
- Water Line
- Utility
- Park
- Municipal Boundary
- Railroad
- Drain
- Stream



The use of this map is for general reference purposes. It is not a legal document.

Southwest Michigan Planning Commission

March 01, 2016



Sources
 Base Map: Framework v14a, Michigan Center for Geographic Information, 2015
 Lakes & Streams: Framework v14a, Michigan Center for Geographic Information, 2015
 Drains: Berrien County, 2007
 Water & Sewer: Berrien County, 2005