
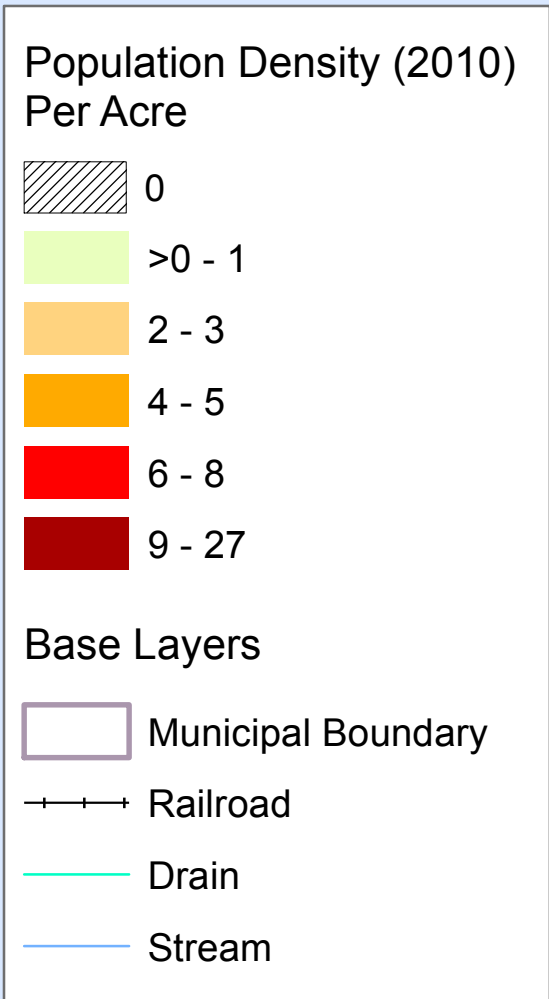
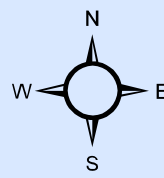


# Lake Michigan Tributaries

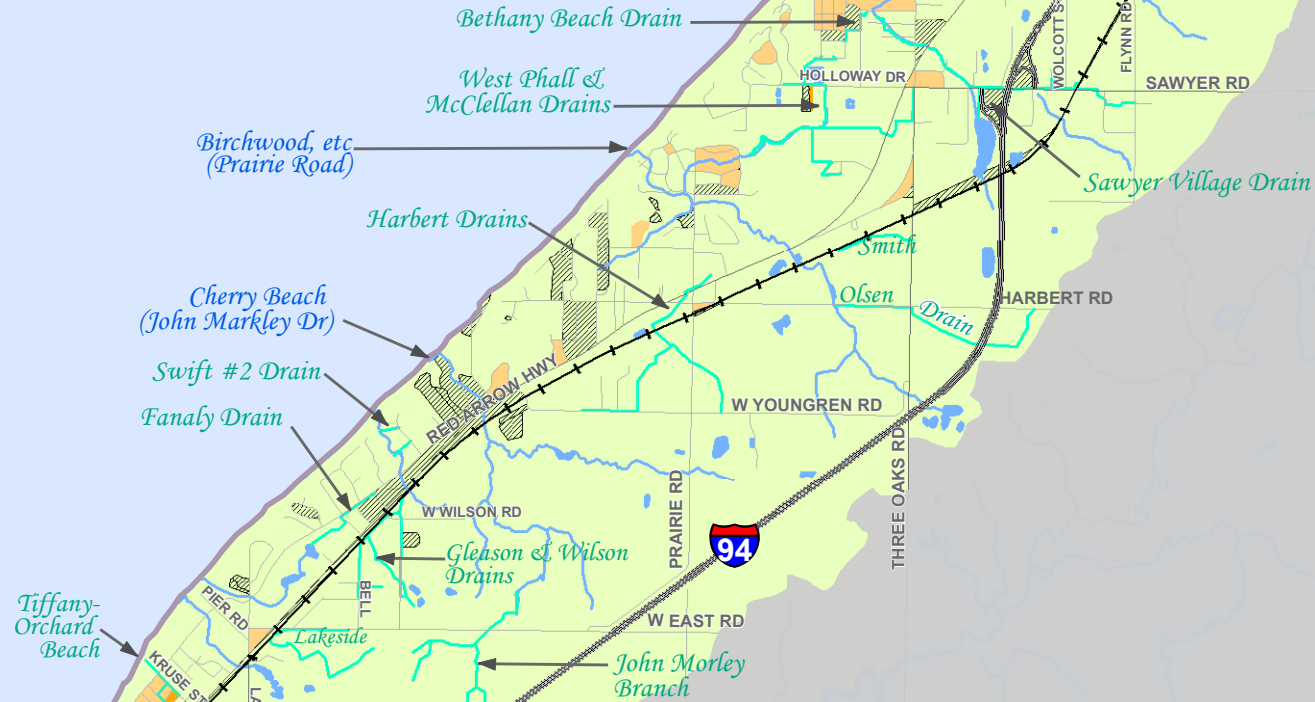
## NORTH SECTION

### POPULATION DENSITY



Southwest Michigan Planning Commission

February 29, 2016



**Chikaming Township**

The use of this map is for general reference purposes. It is not a legal document.

**Sources**  
 Base Map: Framework v14a, Michigan Center for Geographic Information, 2015  
 Lakes & Streams: Framework v14a, Michigan Center for Geographic Information, 2015  
 Drains: Berrien County, 2007  
 Population: US Census Bureau. Decennial 2010

