

# Contents:

Totals	2
City of Buchanan	4
City of Niles	7
Bertand Township	12
Buchanan Township	15
Howard Township	16
Mason townaship	21
Milton Township	24
Niles Township	27
Otnwa	32

For each jurisdiction the data is:

- Future Population Table
- Employment Table
- Traffic Analysis Zone(TAZ) Map

Totals

<b>MCD</b>	<b>Approved 2015 Total Pop</b>	<b>2025 Total Pop</b>	<b>2035 Total Pop</b>	<b>2045 Total Pop</b>	<b>Approved 2015 Group Quarters</b>	<b>2025 Group Quarters</b>	<b>2035 Group Quarters</b>	<b>2045 Group Quarters</b>	<b>Approved 2015 Occupied Dwelling Units</b>	<b>2025 Occupied Dwelling Units</b>	<b>2035 Occupied Dwelling Units</b>	<b>2045 Occupied Dwelling Units</b>
Bertrand Twp	2668	2682	2738	2761	0	0	0	0	1059	1099	1132	1143
Buchanan (City)	4382	4324	4329	4283	0	0	0	0	1915	1969	2001	2000
Buchanan Twp	3457	3475	3550	3582	9	9	9	9	1331	1379	1419	1430
Howard Twp	6359	6337	6465	6540	15	13	15	15	2648	2783	2675	2698
Mason Twp	3113	3185	3337	3456	0	0	0	0	1187	1283	1266	1308
Milton Twp	4301	4546	4900	5220	0	0	0	0	1571	1775	1821	1949
Niles City	11358	11224	11266	11177	207	199	200	198	4781	4943	5057	5082
Niles Twp	13900	14152	14624	14919	179	183	190	195	5781	6073	6311	6443
Ontwa Twp	6866	6837	6970	7046	6	6	6	6	2782	2927	2816	2844

Totals

MCD	2015 Farm Emp	2025 Farm Emp	2035 Farm Emp	2045 Farm Emp	2015 Basic Emp	2025 Basic Emp	2035 Basic Emp	2045 Basic Emp	2015 Indus. Emp	2025 Indus. Emp	2035 Indus. Emp	2045 Indus. Emp	2015 Retail Emp	2025 Retail Emp	2035 Retail Emp	2045 Retail Emp	2015 Service Emp	2025 Service Emp	2035 Service Emp	2045 Service Emp	2015 Total Emp	2025 Total Emp	2035 Total Emp	2045 Total Emp
Bertrand Twp	25	25	25	25	35	35	35	35	693	693	693	693	90	96	99	104	420	582	739	908	1263	1431	1591	1765
Buchanan (City)	0	0	0	0	95	94	94	92	500	462	413	379	272	260	234	219	746	787	822	870	1613	1603	1563	1560
Buchanan Twp	11	11	11	11	29	29	29	29	47	47	47	47	107	108	107	107	214	223	234	245	408	418	428	439
Howard Twp	10	10	9	9	110	111	110	111	232	219	203	193	53	56	57	61	232	245	259	274	637	641	638	648
Mason Twp	0	0	0	0	15	15	15	15	239	224	209	197	0	0	0	0	27	34	37	44	281	273	261	256
Milton Twp	15	15	14	13	77	77	77	77	363	339	317	299	36	36	36	36	212	214	218	223	703	681	662	648
Niles City	2	2	2	2	158	158	157	157	1619	1493	1326	1213	1265	1240	1170	1127	3332	3613	3863	4179	6376	6506	6518	6678
Niles Twp	19	19	19	19	465	462	456	455	804	738	652	594	1285	1278	1220	1194	2063	2339	2590	2892	4636	4836	4937	5154
Ontwa Twp	0	0	0	0	33	33	33	33	936	877	814	772	272	287	295	313	838	893	953	1019	2079	2090	2095	2137

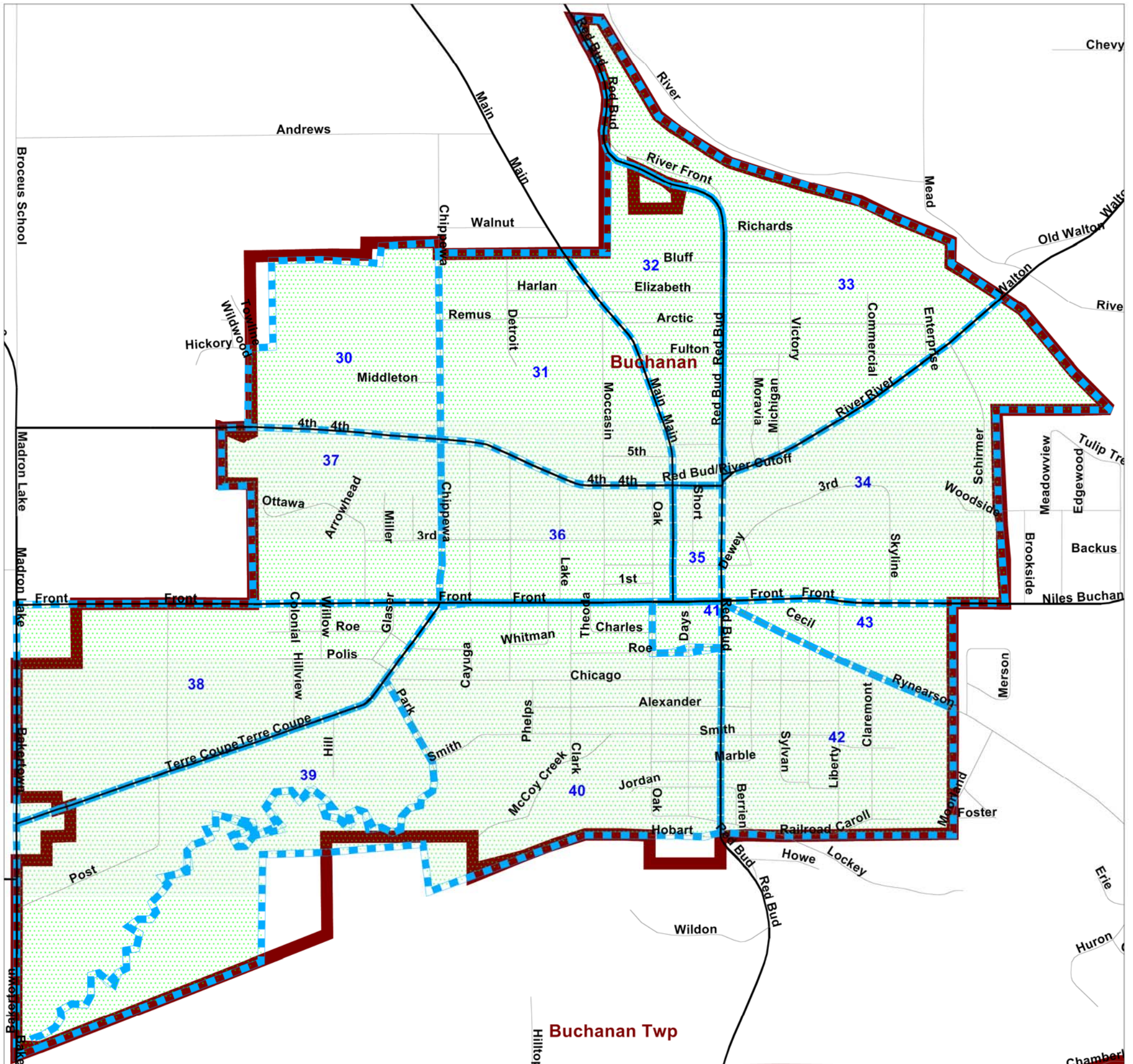
Buchanan City

TAZ	Approved 2015 Total Pop	2025 Total Pop	2035 Total Pop	2045 Total Pop	Approved 2015 Group Quarters	2025 Group Quarters	2035 Group Quarters	2045 Group Quarters	Approved 2015 Occupied Dwelling Units	2025 Occupied Dwelling Units	2035 Occupied Dwelling Units	2045 Occupied Dwelling Units
30	61	60	60	59	0	0	0	0	30	31	31	31
31	328	324	324	321	0	0	0	0	133	137	139	139
32	347	342	342	339	0	0	0	0	172	177	180	180
33	410	405	406	401	0	0	0	0	150	154	157	157
34	62	61	61	60	0	0	0	0	27	28	28	28
35	114	112	112	111	0	0	0	0	48	49	50	50
36	646	638	639	632	0	0	0	0	245	252	256	256
37	592	584	585	578	0	0	0	0	287	295	300	300
38	265	261	261	259	0	0	0	0	114	117	119	119
39	61	60	60	59	0	0	0	0	24	25	25	25
40	747	738	739	731	0	0	0	0	287	295	300	300
41	31	30	30	30	0	0	0	0	9	9	9	9
42	573	566	567	561	0	0	0	0	279	287	292	291
43	145	143	143	142	0	0	0	0	110	113	115	115
<b>Total</b>	<b>4382</b>	<b>4324</b>	<b>4329</b>	<b>4283</b>	<b>0</b>	<b>0</b>	<b>0</b>	<b>0</b>	<b>1915</b>	<b>1969</b>	<b>2001</b>	<b>2000</b>

Buchanan City

TAZ	2015 Farm Emp	2025 Farm Emp	2035 Farm Emp	2045 Farm Emp	2015 Basic Emp	2025 Basic Emp	2035 Basic Emp	2045 Basic Emp	2015 Indus. Emp	2025 Indus. Emp	2035 Indus. Emp	2045 Indus. Emp	2015 Retail Emp	2025 Retail Emp	2035 Retail Emp	2045 Retail Emp	2015 Service Emp	2025 Service Emp	2035 Service Emp	2045 Service Emp	2015 Total Emp	2025 Total Emp	2035 Total Emp	2045 Total Emp
30	0	0	0	0	0	0	0	0	0	0	0	0	0	0	0	0	53	56	58	62	53	56	58	62
31	0	0	0	0	0	0	0	0	0	0	0	0	0	0	0	0	36	38	40	42	36	38	40	42
32	0	0	0	0	6	6	6	6	0	0	0	0	2	2	2	2	25	26	28	29	33	34	36	37
33	0	0	0	0	50	49	49	48	12	11	10	9	5	5	4	4	13	14	14	15	80	79	77	76
34	0	0	0	0	4	4	4	4	45	42	37	34	108	103	93	87	172	181	189	200	329	330	323	325
35	0	0	0	0	2	2	2	2	24	22	20	18	67	64	58	54	78	82	86	91	171	170	166	165
36	0	0	0	0	0	0	0	0	14	13	12	11	8	8	7	6	28	30	31	33	50	51	50	50
37	0	0	0	0	0	0	0	0	0	0	0	0	5	5	4	4	46	49	51	54	51	54	55	58
38	0	0	0	0	6	6	6	6	158	146	130	120	0	0	0	0	8	8	9	9	172	160	145	135
39	0	0	0	0	15	15	15	14	155	143	128	117	6	6	5	5	21	22	23	24	197	186	171	160
40	0	0	0	0	12	12	12	12	70	65	58	53	7	7	6	6	89	94	98	104	178	178	174	175
41	0	0	0	0	0	0	0	0	0	0	0	0	13	12	11	10	41	43	45	48	54	55	56	58
42	0	0	0	0	0	0	0	0	2	2	2	2	0	0	0	0	47	50	52	55	49	52	54	57
43	0	0	0	0	0	0	0	0	20	18	16	15	51	48	44	41	89	94	98	104	160	160	158	160
<b>Total</b>	<b>0</b>	<b>0</b>	<b>0</b>	<b>0</b>	<b>95</b>	<b>94</b>	<b>94</b>	<b>92</b>	<b>500</b>	<b>462</b>	<b>413</b>	<b>379</b>	<b>272</b>	<b>260</b>	<b>234</b>	<b>219</b>	<b>746</b>	<b>787</b>	<b>822</b>	<b>870</b>	<b>1613</b>	<b>1603</b>	<b>1563</b>	<b>1560</b>

# City of Buchanan



Niles City

TAZ	Approved 2015 Total Pop	2025 Total Pop	2035 Total Pop	2045 Total Pop	Approved 2015 Group Quarters	2025 Group Quarters	2035 Group Quarters	2045 Group Quarters	Approved 2015 Occupied Dwelling Units	2025 Occupied Dwelling Units	2035 Occupied Dwelling Units	2045 Occupied Dwelling Units
130	768	760	763	757	74	73	73	72	336	345	350	349
131	163	161	162	160	0	0	0	0	65	68	70	70
132	0	0	0	0	0				0	0	0	0
133	0	0	0	0	0				0	0	0	0
134	81	80	80	80	0	0	0	0	27	28	29	29
135	126	124	124	123	0	0	0	0	53	55	57	57
136	612	606	608	603	0	0	0	0	288	300	308	312
137	382	378	380	376	0	0	0	0	130	135	139	141
138	39	38	38	38	0	0	0	0	18	19	19	19
139	763	755	758	752	8	7	7	7	304	316	326	329
140	0	0	0	0	0				0	0	0	0
141	2	1	1	1	0	0	0	0	1	1	1	1
142	6	5	5	5	0	0	0	0	1	1	1	1
143	32	31	31	31	0	0	0	0	11	11	12	12
144	324	321	322	320	0	0	0	0	132	137	141	143
145	279	276	277	275	0	0	0	0	111	115	119	120
146	346	342	343	341	0	0	0	0	147	153	157	159
147	361	357	358	355	0	0	0	0	150	156	161	162
151	764	756	759	753	0	0	0	0	266	277	285	288
152	357	353	354	351	0	0	0	0	223	231	238	240
153	45	44	44	44	0	0	0	0	17	18	18	18
154	29	28	28	28	0	0	0	0	17	18	18	18
155	105	103	103	103	0	0	0	0	42	43	44	44
157	258	255	256	254	0	0	0	0	101	104	105	105
158	68	67	67	67	0	0	0	0	27	28	28	28
159	0	0	0	0	0				0	0	0	0
160	20	19	19	19	0	0	0	0	13	13	14	14
161	33	32	32	32	0	0	0	0	19	20	20	20
162	55	54	54	54	0	0	0	0	36	37	38	39

Niles City

TAZ	Approved 2015 Total Pop	2025 Total Pop	2035 Total Pop	2045 Total Pop	Approved 2015 Group Quarters	2025 Group Quarters	2035 Group Quarters	2045 Group Quarters	Approved 2015 Occupied Dwelling Units	2025 Occupied Dwelling Units	2035 Occupied Dwelling Units	2045 Occupied Dwelling Units
163	188	186	187	185	0	0	0	0	126	131	134	136
164	100	99	99	98	0	0	0	0	44	46	47	47
165	289	286	287	285	0	0	0	0	111	115	119	120
167	599	593	595	590	26	25	25	25	233	242	249	251
168	125	123	124	123	0	0	0	0	48	49	50	50
169	209	206	207	205	0	0	0	0	84	86	88	88
170	524	518	520	516	4	3	3	3	195	200	204	203
172	442	437	439	435	0	0	0	0	184	189	192	192
173	217	214	215	213	74	72	73	72	70	72	73	73
174	192	190	191	189	11	10	10	10	76	78	79	79
176	250	247	248	246	0	0	0	0	103	107	110	111
177	287	284	285	283	0	0	0	0	139	143	145	145
178	412	407	409	405	0	0	0	0	177	182	184	184
179	16	15	15	15	0	0	0	0	4	4	4	4
180	540	534	536	532	10	9	9	9	225	231	234	234
181	558	552	554	550	0	0	0	0	259	266	270	269
182	235	232	233	231	0	0	0	0	92	94	96	96
183	157	155	156	154	0	0	0	0	76	79	81	82
<b>Total</b>	<b>11358</b>	<b>11224</b>	<b>11266</b>	<b>11177</b>	<b>207</b>	<b>199</b>	<b>200</b>	<b>198</b>	<b>4781</b>	<b>4943</b>	<b>5057</b>	<b>5082</b>



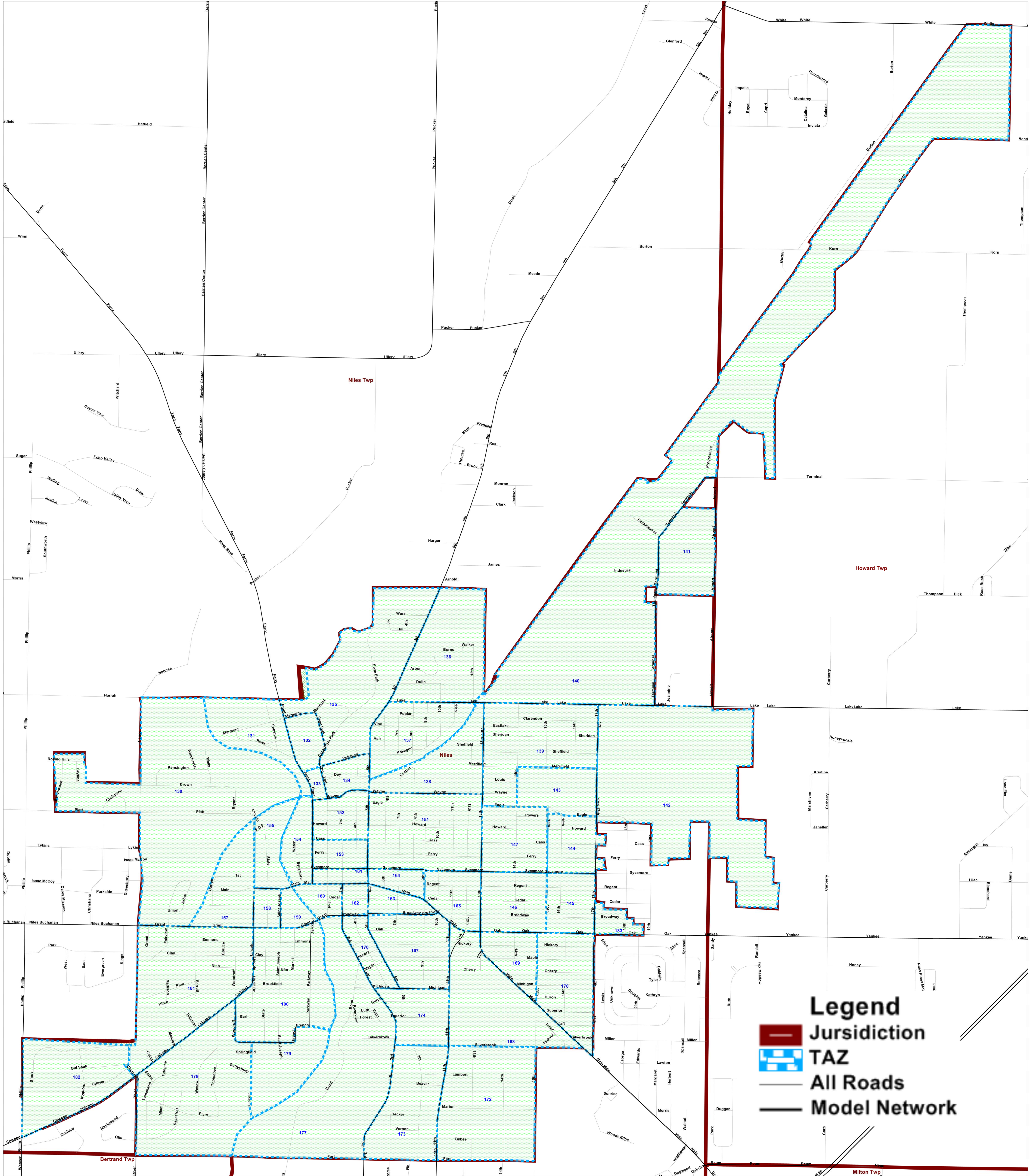
Niles City

TAZ	2015 Farm Emp	2025 Farm Emp	2035 Farm Emp	2045 Farm Emp	2015 Basic Emp	2025 Basic Emp	2035 Basic Emp	2045 Basic Emp	2015 Indus. Emp	2025 Indus. Emp	2035 Indus. Emp	2045 Indus. Emp	2015 Retail Emp	2025 Retail Emp	2035 Retail Emp	2045 Retail Emp	2015 Service Emp	2025 Service Emp	2035 Service Emp	2045 Service Emp	2015 Total Emp	2025 Total Emp	2035 Total Emp	2045 Total Emp
130	0	0	0	0	2	2	2	2	0	0	0	0	5	5	5	4	97	105	112	121	104	112	119	127
131	0	0	0	0	0	0	0	0	0	0	0	0	2	2	2	2	0	0	0	0	2	2	2	2
132	0	0	0	0	2	2	2	2	7	6	6	5	16	16	16	15	112	123	133	145	137	147	157	167
133	0	0	0	0	0	0	0	0	0	0	0	0	0	0	0	0	40	44	47	52	40	44	47	52
134	0	0	0	0	0	0	0	0	0	0	0	0	0	0	0	0	2	2	2	3	2	2	2	3
135	0	0	0	0	5	5	5	5	0	0	0	0	2	2	2	2	74	81	88	96	81	88	95	103
136	0	0	0	0	0	0	0	0	0	0	0	0	0	0	0	0	13	14	15	17	13	14	15	17
137	0	0	0	0	0	0	0	0	59	54	48	44	8	8	8	8	10	11	12	13	77	73	68	65
138	0	0	0	0	0	0	0	0	42	39	34	31	0	0	0	0	20	22	24	26	62	61	58	57
139	0	0	0	0	0	0	0	0	47	43	38	35	4	4	4	4	5	5	6	6	56	52	48	45
140	0	0	0	0	12	12	12	12	463	425	376	342	11	11	11	11	32	35	38	41	518	483	437	406
141	0	0	0	0	12	12	12	12	597	548	484	441	56	56	54	54	14	15	17	18	679	631	567	525
142	0	0	0	0	13	13	13	13	53	49	43	39	0	0	0	0	68	75	80	88	134	137	136	140
143	0	0	0	0	0	0	0	0	0	0	0	0	0	0	0	0	112	123	133	145	112	123	133	145
144	0	0	0	0	0	0	0	0	0	0	0	0	0	0	0	0	0	0	0	0	0	0	0	0
145	0	0	0	0	0	0	0	0	0	0	0	0	0	0	0	0	0	0	0	0	0	0	0	0
146	0	0	0	0	0	0	0	0	0	0	0	0	10	10	10	10	7	8	8	9	17	18	18	19
147	0	0	0	0	0	0	0	0	0	0	0	0	0	0	0	0	3	3	4	4	3	3	4	4
151	0	0	0	0	0	0	0	0	12	11	10	9	19	19	18	18	90	99	107	116	121	129	135	143
152	0	0	0	0	0	0	0	0	18	17	16	15	14	14	13	13	28	30	33	35	60	61	62	63
153	0	0	0	0	12	12	12	12	3	3	3	3	60	59	56	54	110	119	128	138	185	193	199	207
154	0	0	0	0	0	0	0	0	3	3	3	3	2	2	2	2	31	34	36	39	36	39	41	44
155	0	0	0	0	0	0	0	0	2	2	2	1	10	10	9	9	7	8	8	9	19	20	19	19
157	0	0	0	0	0	0	0	0	0	0	0	0	0	0	0	0	7	8	8	9	7	8	8	9
158	0	0	0	0	0	0	0	0	0	0	0	0	0	0	0	0	254	275	293	317	254	275	293	317
159	0	0	0	0	0	0	0	0	0	0	0	0	0	0	0	0	543	588	627	678	543	588	627	678
160	0	0	0	0	4	4	4	4	6	6	5	5	81	80	75	73	154	167	179	193	245	257	263	275
161	0	0	0	0	5	5	5	5	17	16	15	14	105	103	98	95	179	194	208	225	306	318	326	339
162	2	2	2	2	16	16	16	16	6	6	5	5	82	81	76	74	219	238	254	275	325	343	353	372
163	0	0	0	0	11	11	11	11	60	57	53	51	0	0	0	0	75	81	87	94	146	149	151	156
164	0	0	0	0	3	3	3	3	0	0	0	0	6	6	6	5	131	142	152	165	140	151	161	173
165	0	0	0	0	4	4	4	4	0	0	0	0	9	9	9	9	35	38	41	45	48	51	54	58
167	0	0	0	0	23	23	22	22	10	10	9	8	36	35	34	32	72	78	84	90	141	146	149	152
168	0	0	0	0	7	7	7	7	10	9	8	8	14	14	13	12	41	44	46	49	72	74	74	76
169	0	0	0	0	0	0	0	0	6	6	5	5	0	0	0	0	39	42	44	47	45	48	49	52
170	0	0	0	0	0	0	0	0	0	0	0	0	3	3	3	3	6	6	7	7	9	9	10	10
172	0	0	0	0	7	7	7	7	2	2	2	2	231	225	210	201	99	106	111	119	339	340	330	329
173	0	0	0	0	0	0	0	0	0	0	0	0	175	170	159	152	113	120	127	136	288	290	286	288
174	0	0	0	0	7	7	7	7	6	6	5	5	258	251	234	224	77	82	86	92	348	346	332	328
176	0	0	0	0	2	2	2	2	0	0	0	0	0	0	0	0	56	61	65	70	58	63	67	72
177	0	0	0	0	0	0	0	0	95	88	78	71	4	4	4	3	18	19	20	22	117	111	102	96
178	0	0	0	0	0	0	0	0	0	0	0	0	0	0	0	0	0	0	0	0	0	0	0	0
179	0	0	0	0	0	0	0	0	88	81	72	66	0	0	0	0	6	6	7	7	94	87	79	73
180	0	0	0	0	9	9	9	9	7	6	6	5	32	31	29	28	142	154	164	177	190	200	208	219

Niles City

TAZ	2015 Farm Emp	2025 Farm Emp	2035 Farm Emp	2045 Farm Emp	2015 Basic Emp	2025 Basic Emp	2035 Basic Emp	2045 Basic Emp	2015 Indus. Emp	2025 Indus. Emp	2035 Indus. Emp	2045 Indus. Emp	2015 Retail Emp	2025 Retail Emp	2035 Retail Emp	2045 Retail Emp	2015 Service Emp	2025 Service Emp	2035 Service Emp	2045 Service Emp	2015 Total Emp	2025 Total Emp	2035 Total Emp	2045 Total Emp
181	0	0	0	0	0	0	0	0	0	0	0	0	0	0	0	0	79	86	91	99	79	86	91	99
182	0	0	0	0	0	0	0	0	0	0	0	0	0	0	0	0	60	65	69	75	60	65	69	75
183	0	0	0	0	2	2	2	2	0	0	0	0	10	10	10	10	52	57	62	67	64	69	74	79
<b>Total</b>	<b>2</b>	<b>2</b>	<b>2</b>	<b>2</b>	<b>158</b>	<b>158</b>	<b>157</b>	<b>157</b>	<b>1619</b>	<b>1493</b>	<b>1326</b>	<b>1213</b>	<b>1265</b>	<b>1240</b>	<b>1170</b>	<b>1127</b>	<b>3332</b>	<b>3613</b>	<b>3863</b>	<b>4179</b>	<b>6376</b>	<b>6506</b>	<b>6518</b>	<b>6678</b>

# City of Niles



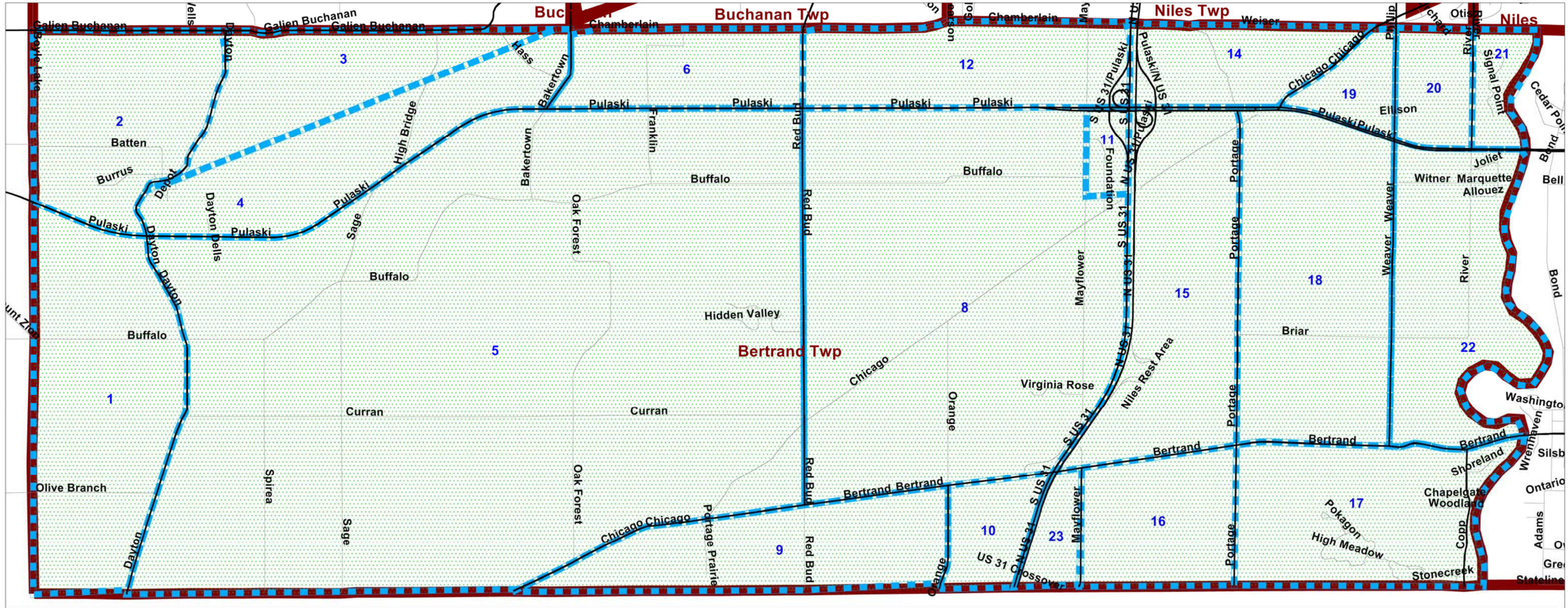
Bertrand Twp

TAZ	Approved 2015 Total Pop	2025 Total Pop	2035 Total Pop	2045 Total Pop	Approved 2015 Group Quarters	2025 Group Quarters	2035 Group Quarters	2045 Group Quarters	Approved 2015 Occupied Dwelling Units	2025 Occupied Dwelling Units	2035 Occupied Dwelling Units	2045 Occupied Dwelling Units
1	38	38	39	39	0	0	0	0	14	15	15	15
2	80	80	82	82	0	0	0	0	32	33	34	35
3	47	47	48	48	0	0	0	0	22	23	24	24
4	106	106	108	109	0	0	0	0	46	48	49	50
5	801	807	824	831	0	0	0	0	310	322	331	334
6	73	73	75	75	0	0	0	0	27	28	29	29
8	280	282	288	290	0	0	0	0	114	118	122	123
9	142	143	146	147	0	0	0	0	62	64	66	67
10	3	3	3	3	0	0	0	0	2	2	2	2
11	18	18	18	19	0	0	0	0	8	8	9	9
12	24	24	25	25	0	0	0	0	11	11	12	12
14	56	56	57	58	0	0	0	0	18	19	19	19
15	55	55	56	57	0	0	0	0	27	28	29	29
16	75	75	77	77	0	0	0	0	29	30	31	31
17	344	346	353	356	0	0	0	0	138	143	147	149
18	186	187	191	193	0	0	0	0	66	69	71	71
19	21	21	21	22	0	0	0	0	7	7	7	8
20	45	45	46	46	0	0	0	0	14	15	15	15
21	15	15	15	15	0	0	0	0	9	9	10	10
22	255	257	262	265	0	0	0	0	101	105	108	109
23	4	4	4	4	0	0	0	0	2	2	2	2
<b>Total</b>	<b>2668</b>	<b>2682</b>	<b>2738</b>	<b>2761</b>	<b>0</b>	<b>0</b>	<b>0</b>	<b>0</b>	<b>1059</b>	<b>1099</b>	<b>1132</b>	<b>1143</b>

Bertrand Twp

TAZ	2015 Farm Emp	2025 Farm Emp	2035 Farm Emp	2045 Farm Emp	2015 Basic Emp	2025 Basic Emp	2035 Basic Emp	2045 Basic Emp	2015 Indus. Emp	2025 Indus. Emp	2035 Indus. Emp	2045 Indus. Emp	2015 Retail Emp	2025 Retail Emp	2035 Retail Emp	2045 Retail Emp	2015 Service Emp	2025 Service Emp	2035 Service Emp	2045 Service Emp	2015 Total Emp	2025 Total Emp	2035 Total Emp	2045 Total Emp
1	0	0	0	0	0	0	0	0	0	0	0	0	0	0	0	0	0	0	0	0	0	0	0	0
2	0	0	0	0	0	0	0	0	0	0	0	0	0	0	0	0	0	0	0	0	0	0	0	0
3	0	0	0	0	0	0	0	0	0	0	0	0	0	0	0	0	0	0	0	0	0	0	0	0
4	0	0	0	0	0	0	0	0	0	0	0	0	0	0	0	0	0	0	0	0	0	0	0	0
5	25	25	25	25	10	10	10	10	0	0	0	0	11	12	12	13	37	51	65	80	83	98	112	128
6	0	0	0	0	0	0	0	0	0	0	0	0	0	0	0	0	0	0	0	0	0	0	0	0
8	0	0	0	0	5	5	5	5	153	153	153	153	30	32	33	35	50	69	88	108	238	259	279	301
9	0	0	0	0	0	0	0	0	0	0	0	0	3	3	3	3	0	0	0	0	3	3	3	3
10	0	0	0	0	0	0	0	0	0	0	0	0	0	0	0	0	0	0	0	0	0	0	0	0
11	0	0	0	0	0	0	0	0	123	123	123	123	0	0	0	0	210	291	369	454	333	414	492	577
12	0	0	0	0	6	6	6	6	25	25	25	25	17	18	19	20	47	65	83	102	95	114	133	153
14	0	0	0	0	3	3	3	3	375	375	375	375	0	0	0	0	0	0	0	0	378	378	378	378
15	0	0	0	0	0	0	0	0	0	0	0	0	6	6	7	7	3	4	5	6	9	10	12	13
16	0	0	0	0	0	0	0	0	0	0	0	0	0	0	0	0	10	14	18	22	10	14	18	22
17	0	0	0	0	7	7	7	7	0	0	0	0	0	0	0	0	7	10	12	15	14	17	19	22
18	0	0	0	0	0	0	0	0	0	0	0	0	13	14	14	15	9	12	16	19	22	26	30	34
19	0	0	0	0	0	0	0	0	0	0	0	0	0	0	0	0	22	31	39	48	22	31	39	48
20	0	0	0	0	0	0	0	0	0	0	0	0	3	3	3	3	0	0	0	0	3	3	3	3
21	0	0	0	0	0	0	0	0	0	0	0	0	0	0	0	0	18	25	32	39	18	25	32	39
22	0	0	0	0	4	4	4	4	17	17	17	17	7	8	8	8	7	10	12	15	35	39	41	44
23	0	0	0	0	0	0	0	0	0	0	0	0	0	0	0	0	0	0	0	0	0	0	0	0
<b>Total</b>	<b>25</b>	<b>25</b>	<b>25</b>	<b>25</b>	<b>35</b>	<b>35</b>	<b>35</b>	<b>35</b>	<b>693</b>	<b>693</b>	<b>693</b>	<b>693</b>	<b>90</b>	<b>96</b>	<b>99</b>	<b>104</b>	<b>420</b>	<b>582</b>	<b>739</b>	<b>908</b>	<b>1263</b>	<b>1431</b>	<b>1591</b>	<b>1765</b>

# Bertrand Township



- Legend**
- Jurisdiction
  - TAZ
  - All Roads
  - Model Network

Buchanan Twp

TAZ	Approved 2015 Total Pop	2025 Total Pop	2035 Total Pop	2045 Total Pop	Approved 2015 Group Quarters	2025 Group Quarters	2035 Group Quarters	2045 Group Quarters	Approved 2015 Occupied Dwelling Units	2025 Occupied Dwelling Units	2035 Occupied Dwelling Units	2045 Occupied Dwelling Units
50	143	144	147	149	0	0	0	0	56	58	60	60
51	89	89	91	92	0	0	0	0	29	30	31	31
52	171	172	176	177	0	0	0	0	64	66	68	69
53	236	237	242	244	0	0	0	0	97	101	104	104
54	148	149	152	154	0	0	0	0	57	59	61	61
55	88	88	90	91	0	0	0	0	34	35	36	37
56	86	86	88	89	0	0	0	0	32	33	34	34
57	301	303	310	312	9	9	9	9	108	112	115	116
58	38	38	39	39	0	0	0	0	13	13	14	14
59	424	427	436	440	0	0	0	0	180	187	192	194
60	97	97	99	100	0	0	0	0	37	38	39	40
61	8	8	8	8	0	0	0	0	2	2	2	2
62	91	91	93	94	0	0	0	0	31	32	33	33
63	31	31	32	32	0	0	0	0	16	17	17	17
64	245	247	252	255	0	0	0	0	105	109	112	113
65	203	204	208	210	0	0	0	0	80	83	85	86
66	10	10	10	10	0	0	0	0	5	5	5	5
67	428	431	440	444	0	0	0	0	166	172	177	179
68	359	361	369	372	0	0	0	0	123	128	131	132
69	233	234	239	241	0	0	0	0	85	88	91	91
70	28	28	29	29	0	0	0	0	11	11	12	12
<b>Total</b>	<b>3457</b>	<b>3475</b>	<b>3550</b>	<b>3582</b>	<b>9</b>	<b>9</b>	<b>9</b>	<b>9</b>	<b>1331</b>	<b>1379</b>	<b>1419</b>	<b>1430</b>

Buchanan Twp

TAZ	2015 Farm Emp	2025 Farm Emp	2035 Farm Emp	2045 Farm Emp	2015 Basic Emp	2025 Basic Emp	2035 Basic Emp	2045 Basic Emp	2015 Indus. Emp	2025 Indus. Emp	2035 Indus. Emp	2045 Indus. Emp	2015 Retail Emp	2025 Retail Emp	2035 Retail Emp	2045 Retail Emp	2015 Service Emp	2025 Service Emp	2035 Service Emp	2045 Service Emp	2015 Total Emp	2025 Total Emp	2035 Total Emp	2045 Total Emp	
50	0	0	0	0	0	0	0	0	0	0	0	0	0	0	0	0	3	3	3	3	3	3	3	3	
51	0	0	0	0	5	5	5	5	0	0	0	0	0	0	0	0	0	0	0	0	0	5	5	5	5
52	0	0	0	0	3	3	3	3	0	0	0	0	4	4	4	4	19	20	21	22	26	27	28	29	
53	0	0	0	0	0	0	0	0	0	0	0	0	0	0	0	0	0	0	0	0	0	0	0	0	
54	0	0	0	0	0	0	0	0	0	0	0	0	0	0	0	0	3	3	3	3	3	3	3	3	
55	0	0	0	0	0	0	0	0	0	0	0	0	0	0	0	0	0	0	0	0	0	0	0	0	
56	0	0	0	0	0	0	0	0	0	0	0	0	3	3	3	3	5	5	5	6	8	8	8	9	
57	0	0	0	0	0	0	0	0	3	3	3	3	0	0	0	0	13	14	14	15	16	17	17	18	
58	0	0	0	0	0	0	0	0	0	0	0	0	0	0	0	0	0	0	0	0	0	0	0	0	
59	4	4	4	4	3	3	3	3	0	0	0	0	23	23	23	23	18	19	20	21	48	49	50	51	
60	3	3	3	3	8	8	8	8	0	0	0	0	0	0	0	0	0	0	0	0	11	11	11	11	
61	0	0	0	0	0	0	0	0	25	25	25	25	5	5	5	5	8	8	9	9	38	38	39	39	
62	0	0	0	0	0	0	0	0	0	0	0	0	0	0	0	0	20	21	22	23	20	21	22	23	
63	0	0	0	0	0	0	0	0	0	0	0	0	0	0	0	0	0	0	0	0	0	0	0	0	
64	0	0	0	0	0	0	0	0	0	0	0	0	58	59	58	58	40	42	44	46	98	101	102	104	
65	0	0	0	0	0	0	0	0	0	0	0	0	0	0	0	0	9	9	10	10	9	9	10	10	
66	0	0	0	0	0	0	0	0	7	7	7	7	0	0	0	0	0	0	0	0	7	7	7	7	
67	4	4	4	4	0	0	0	0	8	8	8	8	3	3	3	3	46	48	50	53	61	63	65	68	
68	0	0	0	0	10	10	10	10	0	0	0	0	8	8	8	8	7	7	8	8	25	25	26	26	
69	0	0	0	0	0	0	0	0	4	4	4	4	0	0	0	0	0	0	0	0	4	4	4	4	
70	0	0	0	0	0	0	0	0	0	0	0	0	3	3	3	3	23	24	25	26	26	27	28	29	
<b>Total</b>	<b>11</b>	<b>11</b>	<b>11</b>	<b>11</b>	<b>29</b>	<b>29</b>	<b>29</b>	<b>29</b>	<b>47</b>	<b>47</b>	<b>47</b>	<b>47</b>	<b>107</b>	<b>108</b>	<b>107</b>	<b>107</b>	<b>214</b>	<b>223</b>	<b>234</b>	<b>245</b>	<b>408</b>	<b>418</b>	<b>428</b>	<b>439</b>	



# Buchanan Township



- Legend**
- Jurisdiction
  - TAZ
  - All Roads
  - Model Network

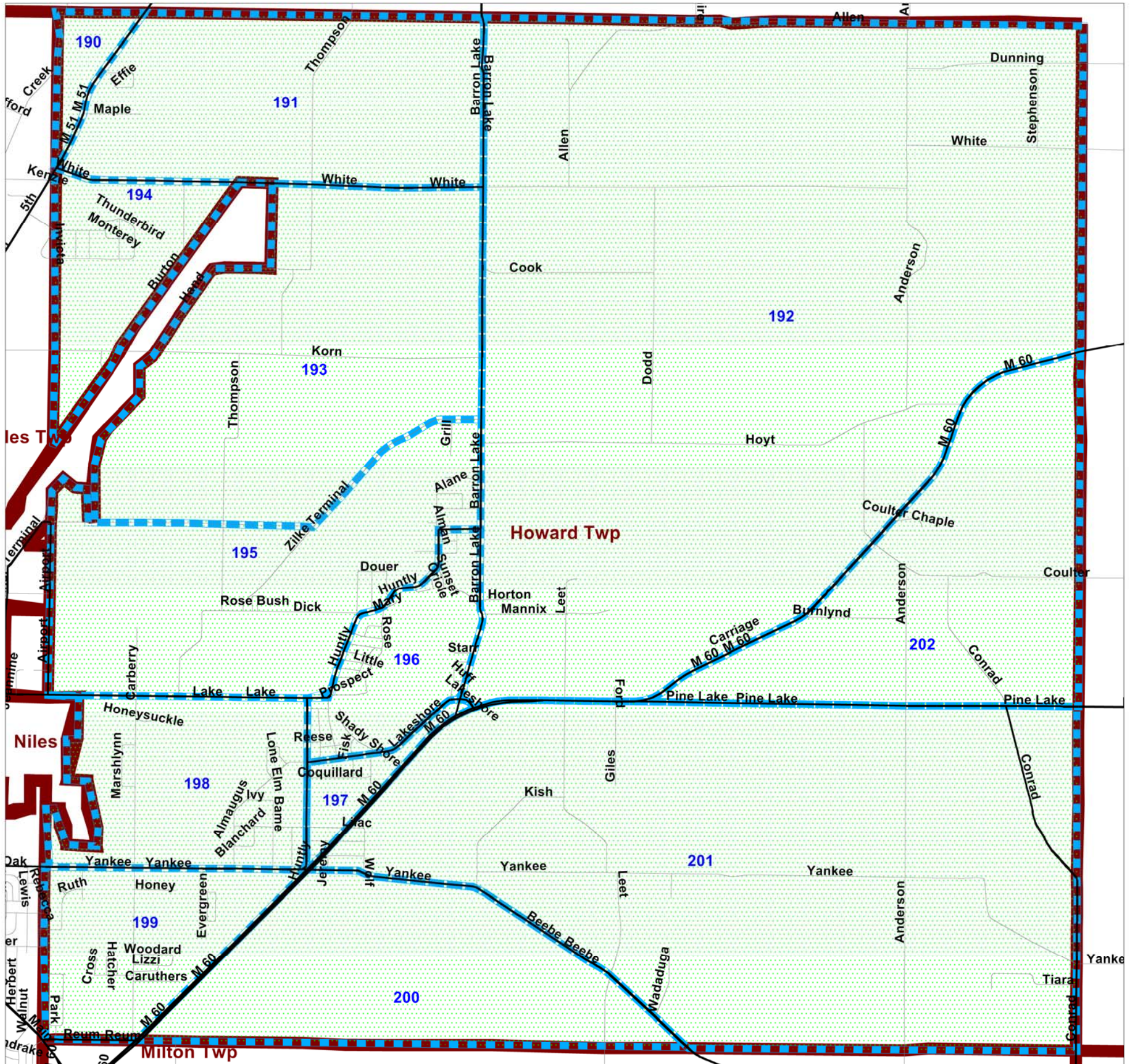
Howard Twp

TAZ	Approved 2015 Total Pop	2025 Total Pop	2035 Total Pop	2045 Total Pop	Approved 2015 Group Quarters	2025 Group Quarters	2035 Group Quarters	2045 Group Quarters	Approved 2015 Occupied Dwelling Units	2025 Occupied Dwelling Units	2035 Occupied Dwelling Units	2045 Occupied Dwelling Units
190	19	18	18	19	0	0	0	0	9	9	9	9
191	246	245	250	252	0	0	0	0	103	108	104	105
192	1065	1061	1081	1093	12	11	12	12	421	442	424	428
193	252	251	256	259	0	0	0	0	105	110	106	107
194	335	333	339	343	0	0	0	0	131	138	132	133
195	834	832	850	860	0	0	0	0	342	360	346	349
196	921	919	939	950	3	2	3	3	416	438	421	425
197	190	189	193	195	0	0	0	0	94	99	95	96
198	708	706	721	730	0	0	0	0	295	310	299	301
199	647	646	660	668	0	0	0	0	286	301	289	292
200	121	120	122	124	0	0	0	0	45	47	45	46
201	809	806	821	830	0	0	0	0	314	330	317	319
202	212	211	215	217	0	0	0	0	87	91	88	88
<b>Total</b>	<b>6359</b>	<b>6337</b>	<b>6465</b>	<b>6540</b>	<b>15</b>	<b>13</b>	<b>15</b>	<b>15</b>	<b>2648</b>	<b>2783</b>	<b>2675</b>	<b>2698</b>





Howard Twp

TAZ	2015 Farm Emp	2025 Farm Emp	2035 Farm Emp	2045 Farm Emp	2015 Basic Emp	2025 Basic Emp	2035 Basic Emp	2045 Basic Emp	2015 Indus. Emp	2025 Indus. Emp	2035 Indus. Emp	2045 Indus. Emp	2015 Retail Emp	2025 Retail Emp	2035 Retail Emp	2045 Retail Emp	2015 Service Emp	2025 Service Emp	2035 Service Emp	2045 Service Emp	2015 Total Emp	2025 Total Emp	2035 Total Emp	2045 Total Emp	
190	0	0	0	0	0	0	0	0	0	0	0	0	0	0	0	0	0	0	0	0	0	0	0	0	0
191	0	0	0	0	6	6	6	6	0	0	0	0	0	0	0	0	0	0	0	0	6	6	6	6	6
192	0	0	0	0	10	10	10	10	6	6	5	5	3	3	3	4	120	127	133	141	139	146	151	160	160
193	3	3	3	3	12	12	12	12	0	0	0	0	0	0	0	0	0	0	0	0	15	15	15	15	15
194	0	0	0	0	3	3	3	3	0	0	0	0	0	0	0	0	0	0	0	0	3	3	3	3	3
195	0	0	0	0	8	8	8	8	33	31	29	27	3	3	3	3	17	18	19	20	61	60	59	58	58
196	0	0	0	0	3	3	3	3	7	7	6	6	9	9	9	10	11	12	12	13	30	31	30	32	32
197	0	0	0	0	4	4	4	4	7	7	6	6	14	15	15	15	9	10	10	11	34	36	35	36	36
198	0	0	0	0	10	10	10	10	1	1	1	1	1	1	1	1	22	23	25	26	34	35	37	38	38
199	0	0	0	0	19	19	19	19	33	31	29	27	0	0	0	0	33	35	37	40	85	85	85	86	86
200	0	0	0	0	0	0	0	0	78	73	68	65	0	0	0	0	6	6	7	7	84	79	75	72	72
201	7	7	6	6	35	36	35	36	67	63	59	56	23	25	26	28	6	6	7	7	138	137	133	133	133
202	0	0	0	0	0	0	0	0	0	0	0	0	0	0	0	0	8	8	9	9	8	8	9	9	9
<b>Total</b>	<b>10</b>	<b>10</b>	<b>9</b>	<b>9</b>	<b>110</b>	<b>111</b>	<b>110</b>	<b>111</b>	<b>232</b>	<b>219</b>	<b>203</b>	<b>193</b>	<b>53</b>	<b>56</b>	<b>57</b>	<b>61</b>	<b>232</b>	<b>245</b>	<b>259</b>	<b>274</b>	<b>637</b>	<b>641</b>	<b>638</b>	<b>648</b>	<b>648</b>

# Howard Township



## Legend

-  Jurisdiction
-  TAZ
-  All Roads
-  Model Network

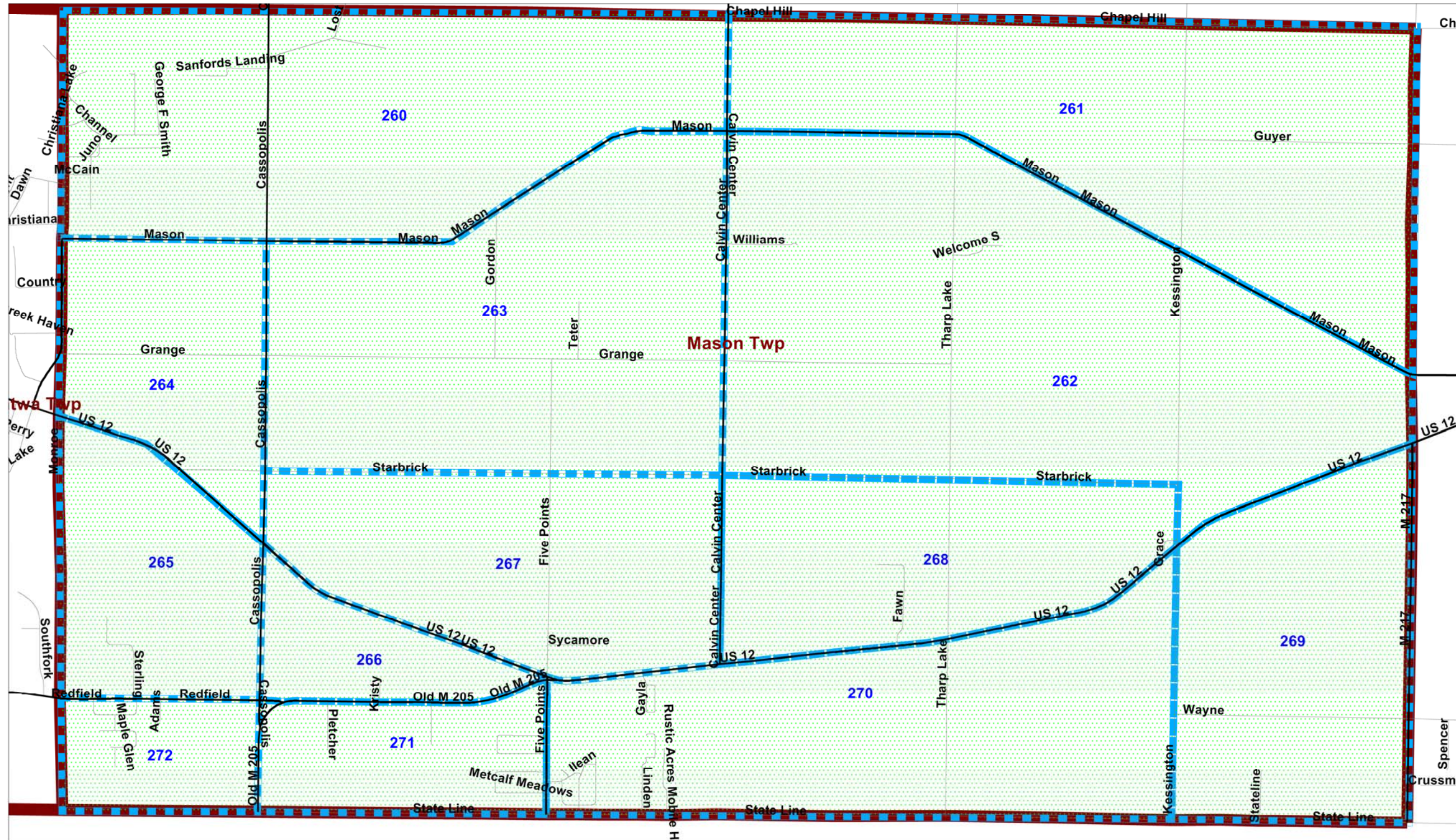
Mason Twp

TAZ	Approved 2015 Total Pop	2025 Total Pop	2035 Total Pop	2045 Total Pop	Approved 2015 Group Quarters	2025 Group Quarters	2035 Group Quarters	2045 Group Quarters	Approved 2015 Occupied Dwelling Units	2025 Occupied Dwelling Units	2035 Occupied Dwelling Units	2045 Occupied Dwelling Units
260	465	476	498	517	0	0	0	0	196	212	209	216
261	129	132	138	143	0	0	0	0	53	57	57	58
262	209	214	224	232	0	0	0	0	72	78	77	79
263	283	290	304	315	0	0	0	0	101	109	108	111
264	94	96	101	104	0	0	0	0	36	39	38	40
265	85	87	91	94	0	0	0	0	29	31	31	32
266	94	96	101	104	0	0	0	0	39	42	42	43
267	139	142	149	154	0	0	0	0	51	55	54	56
268	182	186	195	202	0	0	0	0	68	74	73	75
269	137	140	147	152	0	0	0	0	50	54	53	55
270	678	694	727	753	0	0	0	0	257	278	274	284
271	427	437	458	474	0	0	0	0	168	182	179	185
272	191	195	204	212	0	0	0	0	67	72	71	74
<b>Total</b>	<b>3113</b>	<b>3185</b>	<b>3337</b>	<b>3456</b>	<b>0</b>	<b>0</b>	<b>0</b>	<b>0</b>	<b>1187</b>	<b>1283</b>	<b>1266</b>	<b>1308</b>

Mason Twp

TAZ	2015 Farm Emp	2025 Farm Emp	2035 Farm Emp	2045 Farm Emp	2015 Basic Emp	2025 Basic Emp	2035 Basic Emp	2045 Basic Emp	2015 Indus. Emp	2025 Indus. Emp	2035 Indus. Emp	2045 Indus. Emp	2015 Retail Emp	2025 Retail Emp	2035 Retail Emp	2045 Retail Emp	2015 Service Emp	2025 Service Emp	2035 Service Emp	2045 Service Emp	2015 Total Emp	2025 Total Emp	2035 Total Emp	2045 Total Emp
260	0	0	0	0	0	0	0	0	11	10	10	9	0	0	0	0	0	0	0	0	11	10	10	9
261	0	0	0	0	4	4	4	4	0	0	0	0	0	0	0	0	0	0	0	0	4	4	4	4
262	0	0	0	0	0	0	0	0	24	23	21	20	0	0	0	0	0	0	0	0	24	23	21	20
263	0	0	0	0	0	0	0	0	140	131	122	116	0	0	0	0	0	0	0	0	140	131	122	116
264	0	0	0	0	5	5	5	5	16	15	14	13	0	0	0	0	0	0	0	0	21	20	19	18
265	0	0	0	0	3	3	3	3	0	0	0	0	0	0	0	0	0	0	0	0	3	3	3	3
266	0	0	0	0	0	0	0	0	0	0	0	0	0	0	0	0	0	0	0	0	0	0	0	0
267	0	0	0	0	0	0	0	0	0	0	0	0	0	0	0	0	7	8	10	11	7	8	10	11
268	0	0	0	0	0	0	0	0	0	0	0	0	0	0	0	0	3	4	4	5	3	4	4	5
269	0	0	0	0	3	3	3	3	3	3	3	2	0	0	0	0	3	4	4	5	9	10	10	10
270	0	0	0	0	0	0	0	0	9	8	8	7	0	0	0	0	8	10	11	13	17	18	19	20
271	0	0	0	0	0	0	0	0	36	34	31	30	0	0	0	0	3	4	4	5	39	38	35	35
272	0	0	0	0	0	0	0	0	0	0	0	0	0	0	0	0	3	4	4	5	3	4	4	5
<b>Total</b>	<b>0</b>	<b>0</b>	<b>0</b>	<b>0</b>	<b>15</b>	<b>15</b>	<b>15</b>	<b>15</b>	<b>239</b>	<b>224</b>	<b>209</b>	<b>197</b>	<b>0</b>	<b>0</b>	<b>0</b>	<b>0</b>	<b>27</b>	<b>34</b>	<b>37</b>	<b>44</b>	<b>281</b>	<b>273</b>	<b>261</b>	<b>256</b>

# Mason Township



- Legend**
-  Jurisdiction
  -  TAZ
  -  All Roads
  -  Model Network

Milton Twp

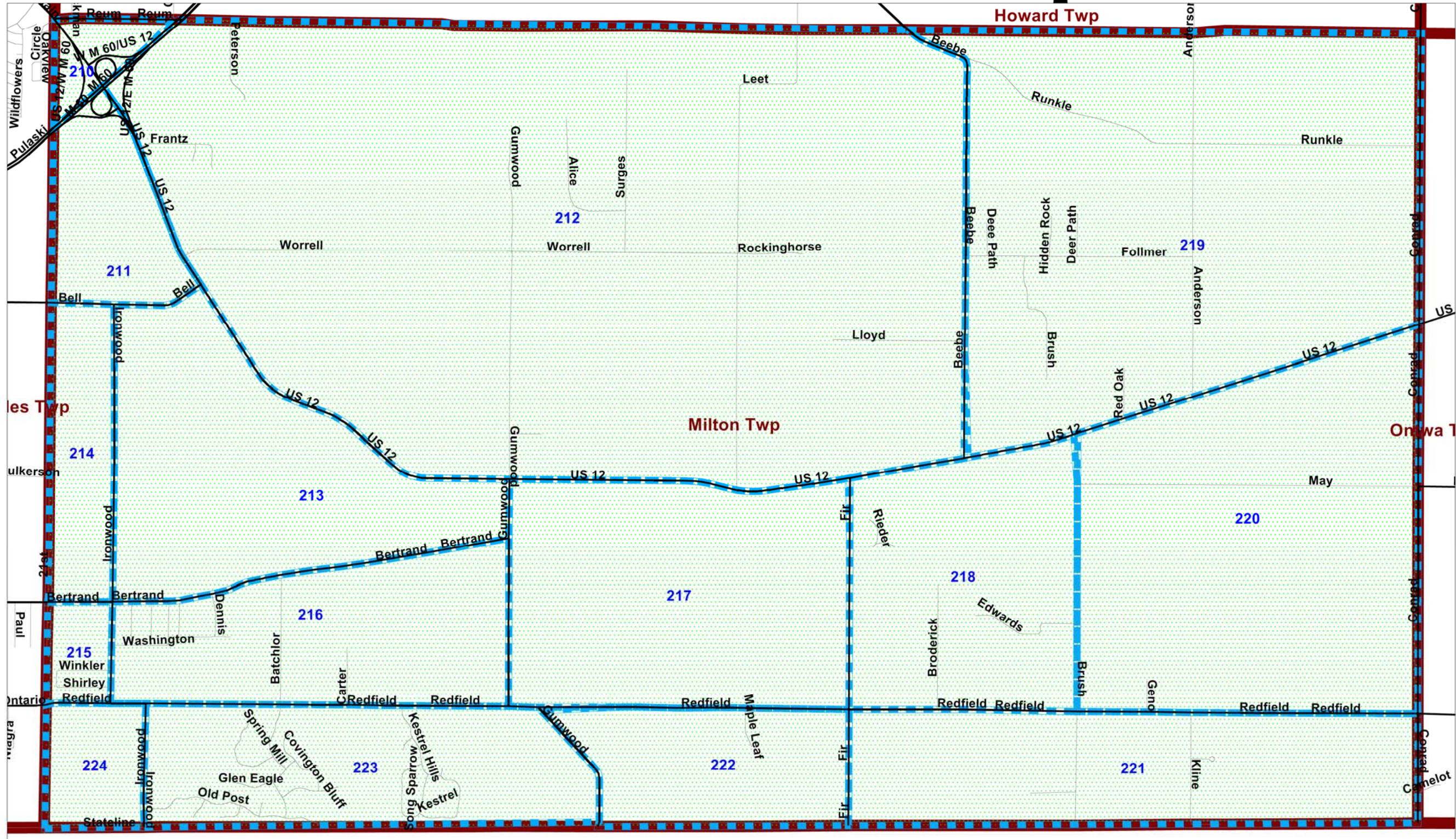
TAZ	Approved 2015 Total Pop	2025 Total Pop	2035 Total Pop	2045 Total Pop	Approved 2015 Group Quarters	2025 Group Quarters	2035 Group Quarters	2045 Group Quarters	Approved 2015 Occupied Dwelling Units	2025 Occupied Dwelling Units	2035 Occupied Dwelling Units	2045 Occupied Dwelling Units
210	2	2	2	2	0	0	0	0	1	1	1	1
211	24	25	27	29	0	0	0	0	11	12	13	14
212	934	988	1065	1134	0	0	0	0	340	384	394	422
213	238	251	271	288	0	0	0	0	88	99	102	109
214	187	197	212	226	0	0	0	0	70	79	81	87
215	120	127	137	146	0	0	0	0	47	53	54	58
216	496	525	566	603	0	0	0	0	190	215	220	236
217	231	244	263	280	0	0	0	0	92	104	107	114
218	413	437	471	502	0	0	0	0	145	164	168	180
219	586	620	668	712	0	0	0	0	201	227	233	249
220	191	202	218	232	0	0	0	0	74	84	86	92
221	152	160	172	184	0	0	0	0	60	68	70	74
222	99	104	112	119	0	0	0	0	36	41	42	45
223	522	552	595	634	0	0	0	0	179	202	207	222
224	106	112	121	129	0	0	0	0	37	42	43	46
<b>Total</b>	<b>4301</b>	<b>4546</b>	<b>4900</b>	<b>5220</b>	<b>0</b>	<b>0</b>	<b>0</b>	<b>0</b>	<b>1571</b>	<b>1775</b>	<b>1821</b>	<b>1949</b>



Milton Twp

TAZ	2015 Farm Emp	2025 Farm Emp	2035 Farm Emp	2045 Farm Emp	2015 Basic Emp	2025 Basic Emp	2035 Basic Emp	2045 Basic Emp	2015 Indus. Emp	2025 Indus. Emp	2035 Indus. Emp	2045 Indus. Emp	2015 Retail Emp	2025 Retail Emp	2035 Retail Emp	2045 Retail Emp	2015 Service Emp	2025 Service Emp	2035 Service Emp	2045 Service Emp	2015 Total Emp	2025 Total Emp	2035 Total Emp	2045 Total Emp
210	0	0	0	0	0	0	0	0	26	24	23	22	0	0	0	0	0	0	0	0	26	24	23	22
211	0	0	0	0	20	20	20	20	0	0	0	0	16	16	16	16	25	25	26	26	61	61	62	62
212	6	6	6	5	4	4	4	4	9	8	8	7	3	3	3	3	101	103	104	107	123	124	125	126
213	0	0	0	0	0	0	0	0	9	8	8	7	0	0	0	0	5	5	5	5	14	13	13	12
214	0	0	0	0	0	0	0	0	0	0	0	0	0	0	0	0	0	0	0	0	0	0	0	0
215	0	0	0	0	0	0	0	0	0	0	0	0	0	0	0	0	0	0	0	0	0	0	0	0
216	0	0	0	0	18	18	18	18	3	3	3	2	5	5	5	5	21	21	22	22	47	47	48	47
217	9	9	8	8	13	13	13	13	11	10	10	9	0	0	0	0	4	4	4	4	37	36	35	34
218	0	0	0	0	7	7	7	7	29	27	25	24	0	0	0	0	8	8	8	8	44	42	40	39
219	0	0	0	0	5	5	5	5	6	6	5	5	0	0	0	0	28	28	29	30	39	39	39	40
220	0	0	0	0	4	4	4	4	0	0	0	0	0	0	0	0	9	9	9	10	13	13	13	14
221	0	0	0	0	3	3	3	3	260	244	226	215	0	0	0	0	0	0	0	0	263	247	229	218
222	0	0	0	0	0	0	0	0	0	0	0	0	9	9	9	9	3	3	3	3	12	12	12	12
223	0	0	0	0	0	0	0	0	10	9	9	8	3	3	3	3	8	8	8	8	21	20	20	19
224	0	0	0	0	3	3	3	3	0	0	0	0	0	0	0	0	0	0	0	0	3	3	3	3
<b>Total</b>	<b>15</b>	<b>15</b>	<b>14</b>	<b>13</b>	<b>77</b>	<b>77</b>	<b>77</b>	<b>77</b>	<b>363</b>	<b>339</b>	<b>317</b>	<b>299</b>	<b>36</b>	<b>36</b>	<b>36</b>	<b>36</b>	<b>212</b>	<b>214</b>	<b>218</b>	<b>223</b>	<b>703</b>	<b>681</b>	<b>662</b>	<b>648</b>

# Milton Township



- Legend**
-  Jurisdiction
  -  TAZ
  -  All Roads
  -  Model Network

Niles Twp

TAZ	Approved 2015 Total Pop	2025 Total Pop	2035 Total Pop	2045 Total Pop	Approved 2015 Group Quarters	2025 Group Quarters	2035 Group Quarters	2045 Group Quarters	Approved 2015 Occupied Dwelling Units	2025 Occupied Dwelling Units	2035 Occupied Dwelling Units	2045 Occupied Dwelling Units
80	129	130	133	135	0	0	0	0	59	61	63	64
81	139	140	144	145	0	0	0	0	55	57	59	60
82	445	450	462	467	0	0	0	0	158	165	170	172
83	49	49	50	51	0	0	0	0	18	19	19	20
84	303	306	314	318	0	0	0	0	134	140	144	146
85	246	248	254	258	0	0	0	0	103	107	111	112
86	162	163	167	169	11	11	11	11	63	66	68	69
87	135	136	140	141	0	0	0	0	64	67	69	70
88	25	25	26	26	4	4	4	4	9	9	10	10
89	193	195	200	203	0	0	0	0	79	82	85	86
90	456	461	473	479	0	0	0	0	165	172	177	180
91	118	119	122	124	0	0	0	0	58	60	62	63
92	65	65	67	68	0	0	0	0	28	29	30	31
93	541	547	561	568	0	0	0	0	211	220	227	230
94	234	236	242	245	0	0	0	0	107	112	115	117
95	116	117	120	122	0	0	0	0	45	47	48	49
96	111	112	115	116	0	0	0	0	51	53	55	56
97	306	309	317	321	0	0	0	0	142	148	153	155
99	902	913	936	948	0	0	0	0	362	377	390	395
100	126	125	128	129	0	0	0	0	48	50	49	49
101	453	448	450	446	0	0	0	0	208	214	218	218
102	2	1	1	1	0	0	0	0	1	1	1	1
103	1220	1209	1213	1203	0	0	0	0	527	542	552	553
105	951	981	1025	1056	0	0	0	0	478	508	533	548
107	580	598	625	644	8	8	8	8	211	224	235	242
108	18	18	19	19	0	0	0	0	6	6	7	7
109	45	46	48	50	0	0	0	0	18	19	20	21
110	205	211	220	227	0	0	0	0	100	106	111	115
111	87	89	93	96	0	0	0	0	37	39	41	42

Niles Twp

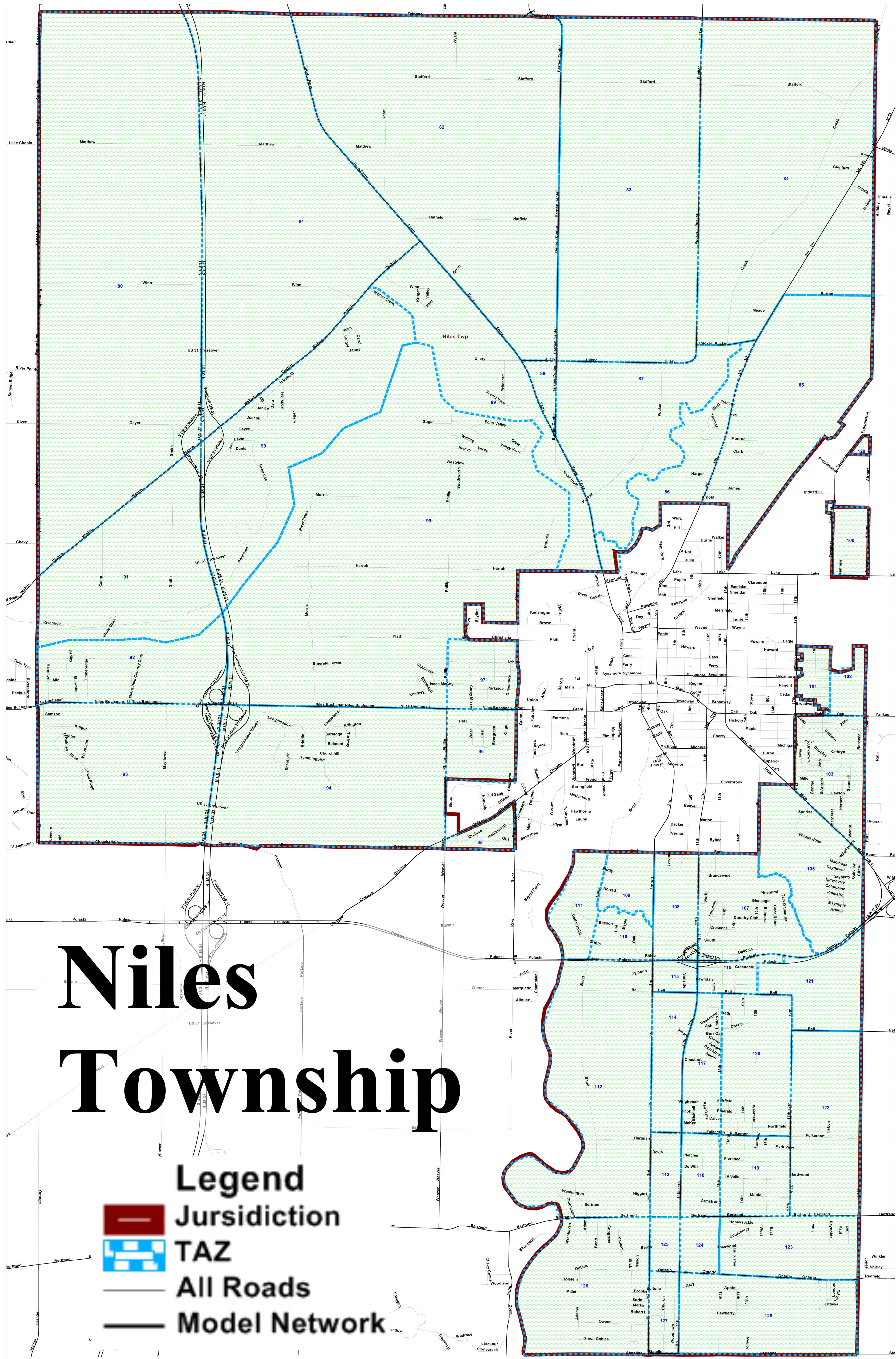
TAZ	Approved 2015 Total Pop	2025 Total Pop	2035 Total Pop	2045 Total Pop	Approved 2015 Group Quarters	2025 Group Quarters	2035 Group Quarters	2045 Group Quarters	Approved 2015 Occupied Dwelling Units	2025 Occupied Dwelling Units	2035 Occupied Dwelling Units	2045 Occupied Dwelling Units
112	474	489	511	527	4	4	4	4	191	203	213	219
113	88	90	94	97	0	0	0	0	38	40	42	44
114	73	75	78	81	0	0	0	0	32	34	36	37
115	30	30	31	32	0	0	0	0	12	13	13	14
116	210	216	226	233	3	3	3	3	81	86	90	93
117	828	854	892	920	0	0	0	0	308	327	343	353
118	109	112	117	121	0	0	0	0	50	53	56	57
119	600	619	647	667	0	0	0	0	256	272	285	294
120	717	740	773	797	0	0	0	0	304	323	339	349
121	88	90	94	97	0	0	0	0	36	38	40	41
122	194	200	209	215	0	0	0	0	71	75	79	81
123	397	409	427	440	4	4	4	4	177	188	197	203
124	53	54	56	58	0	0	0	0	23	24	26	26
125	61	62	65	67	0	0	0	0	30	32	33	34
126	711	733	766	789	0	0	0	0	309	328	344	354
127	166	171	179	184	0	0	0	0	64	68	71	73
128	722	745	778	802	145	149	156	161	247	262	275	283
129	17	16	16	17	0	0	0	0	7	7	7	7
<b>Total</b>	<b>13900</b>	<b>14152</b>	<b>14624</b>	<b>14919</b>	<b>179</b>	<b>183</b>	<b>190</b>	<b>195</b>	<b>5781</b>	<b>6073</b>	<b>6311</b>	<b>6443</b>

Niles Twp





TAZ	2015 Farm Emp	2025 Farm Emp	2035 Farm Emp	2045 Farm Emp	2015 Basic Emp	2025 Basic Emp	2035 Basic Emp	2045 Basic Emp	2015 Indus. Emp	2025 Indus. Emp	2035 Indus. Emp	2045 Indus. Emp	2015 Retail Emp	2025 Retail Emp	2035 Retail Emp	2045 Retail Emp	2015 Service Emp	2025 Service Emp	2035 Service Emp	2045 Service Emp	2015 Total Emp	2025 Total Emp	2035 Total Emp	2045 Total Emp
80	3	3	3	3	0	0	0	0	4	4	3	3	6	6	6	5	3	3	3	4	16	16	15	15
81	0	0	0	0	5	5	5	5	3	3	2	2	11	11	10	10	0	0	0	0	19	19	17	17
82	3	3	3	3	11	11	11	11	0	0	0	0	0	0	0	0	5	5	6	6	19	19	20	20
83	7	7	7	7	0	0	0	0	3	3	2	2	0	0	0	0	0	0	0	0	10	10	9	9
84	0	0	0	0	4	4	4	4	0	0	0	0	0	0	0	0	10	11	12	13	14	15	16	17
85	3	3	3	3	7	7	7	7	0	0	0	0	29	29	27	26	6	7	7	8	45	46	44	44
86	0	0	0	0	23	23	22	22	68	62	55	50	3	3	3	3	34	37	40	43	128	125	120	118
87	0	0	0	0	0	0	0	0	6	5	5	4	0	0	0	0	0	0	0	0	6	5	5	4
88	0	0	0	0	0	0	0	0	0	0	0	0	0	0	0	0	0	0	0	0	0	0	0	0
89	0	0	0	0	3	3	3	3	0	0	0	0	11	11	10	10	3	3	3	4	17	17	16	17
90	0	0	0	0	0	0	0	0	12	11	10	9	7	7	7	6	7	8	8	9	26	26	25	24
91	0	0	0	0	0	0	0	0	0	0	0	0	0	0	0	0	0	0	0	0	0	0	0	0
92	0	0	0	0	0	0	0	0	7	7	7	7	0	0	0	0	151	159	165	175	158	166	172	182
93	0	0	0	0	0	0	0	0	5	5	5	5	14	13	12	11	29	31	32	34	48	49	49	50
94	0	0	0	0	11	11	11	11	0	0	0	0	0	0	0	0	155	163	170	179	166	174	181	190
95	0	0	0	0	0	0	0	0	0	0	0	0	0	0	0	0	55	58	60	64	55	58	60	64
96	0	0	0	0	0	0	0	0	0	0	0	0	5	5	4	4	18	19	20	21	23	24	24	25
97	0	0	0	0	8	8	8	8	0	0	0	0	0	0	0	0	13	14	14	15	21	22	22	23
99	0	0	0	0	3	3	3	3	0	0	0	0	14	13	12	11	43	45	47	50	60	61	62	64
100	0	0	0	0	0	0	0	0	0	0	0	0	0	0	0	0	12	13	13	14	12	13	13	14
101	0	0	0	0	7	7	7	7	0	0	0	0	8	8	8	8	43	47	51	56	58	62	66	71
102	0	0	0	0	0	0	0	0	10	10	10	10	28	28	28	28	34	37	40	44	72	75	78	82
103	0	0	0	0	15	15	15	15	3	3	3	3	4	4	4	4	84	92	100	109	106	114	122	131
105	0	0	0	0	0	0	0	0	8	7	6	6	6	6	6	6	94	110	124	141	108	123	136	153
107	0	0	0	0	7	7	7	7	177	162	143	129	35	35	33	33	46	54	61	69	265	258	244	238
108	0	0	0	0	123	122	120	119	71	65	57	52	19	19	18	18	43	50	57	65	256	256	252	254
109	0	0	0	0	0	0	0	0	33	30	27	24	0	0	0	0	3	4	4	5	36	34	31	29
110	0	0	0	0	0	0	0	0	6	5	5	4	0	0	0	0	10	12	13	15	16	17	18	19
111	0	0	0	0	0	0	0	0	0	0	0	0	0	0	0	0	3	4	4	5	3	4	4	5
112	0	0	0	0	35	35	34	34	30	27	24	22	0	0	0	0	82	96	109	123	147	158	167	179
113	0	0	0	0	0	0	0	0	17	16	14	12	22	22	21	20	65	76	86	98	104	114	121	130
114	0	0	0	0	45	44	44	44	127	116	102	93	140	139	133	130	237	277	314	356	549	576	593	623
115	0	0	0	0	0	0	0	0	60	55	48	44	110	109	105	102	7	8	9	11	177	172	162	157
116	0	0	0	0	0	0	0	0	0	0	0	0	3	3	3	3	48	56	64	72	51	59	67	75
117	0	0	0	0	8	8	8	8	21	19	17	15	574	571	546	535	49	57	65	74	652	655	636	632
118	0	0	0	0	29	29	28	28	5	5	4	4	59	59	56	55	139	162	184	209	232	255	272	296
119	0	0	0	0	5	5	5	5	0	0	0	0	6	6	6	6	50	58	66	75	61	69	77	86
120	0	0	0	0	15	15	15	15	9	8	7	7	6	6	6	6	31	36	41	47	61	65	69	75
121	0	0	0	0	3	3	3	3	0	0	0	0	0	0	0	0	0	0	0	0	3	3	3	3
122	0	0	0	0	9	9	9	9	4	4	3	3	0	0	0	0	65	76	86	98	78	89	98	110
123	0	0	0	0	12	12	12	12	13	12	10	10	0	0	0	0	5	6	7	8	30	30	29	30
124	0	0	0	0	60	59	58	58	48	44	39	35	60	60	57	56	18	21	24	27	186	184	178	176
125	3	3	3	3	4	4	4	4	0	0	0	0	13	13	12	12	56	65	74	84	76	85	93	103

Niles Twp

TAZ	2015 Farm Emp	2025 Farm Emp	2035 Farm Emp	2045 Farm Emp	2015 Basic Emp	2025 Basic Emp	2035 Basic Emp	2045 Basic Emp	2015 Indus. Emp	2025 Indus. Emp	2035 Indus. Emp	2045 Indus. Emp	2015 Retail Emp	2025 Retail Emp	2035 Retail Emp	2045 Retail Emp	2015 Service Emp	2025 Service Emp	2035 Service Emp	2045 Service Emp	2015 Total Emp	2025 Total Emp	2035 Total Emp	2045 Total Emp
126	0	0	0	0	0	0	0	0	22	20	18	16	0	0	0	0	70	82	93	105	92	102	111	121
127	0	0	0	0	13	13	13	13	28	26	23	20	12	12	11	11	15	18	20	23	68	69	67	67
128	0	0	0	0	0	0	0	0	4	4	3	3	80	80	76	75	222	259	294	334	306	343	373	412
129	0	0	0	0	0	0	0	0	0	0	0	0	0	0	0	0	0	0	0	0	0	0	0	0
<b>Total</b>	<b>19</b>	<b>19</b>	<b>19</b>	<b>19</b>	<b>465</b>	<b>462</b>	<b>456</b>	<b>455</b>	<b>804</b>	<b>738</b>	<b>652</b>	<b>594</b>	<b>1285</b>	<b>1278</b>	<b>1220</b>	<b>1194</b>	<b>2063</b>	<b>2339</b>	<b>2590</b>	<b>2892</b>	<b>4636</b>	<b>4836</b>	<b>4937</b>	<b>5154</b>



# Niles Township

- Legend**
-  Jursidiction
  -  TAZ
  -  All Roads
  -  Model Network

Ontwa Twp

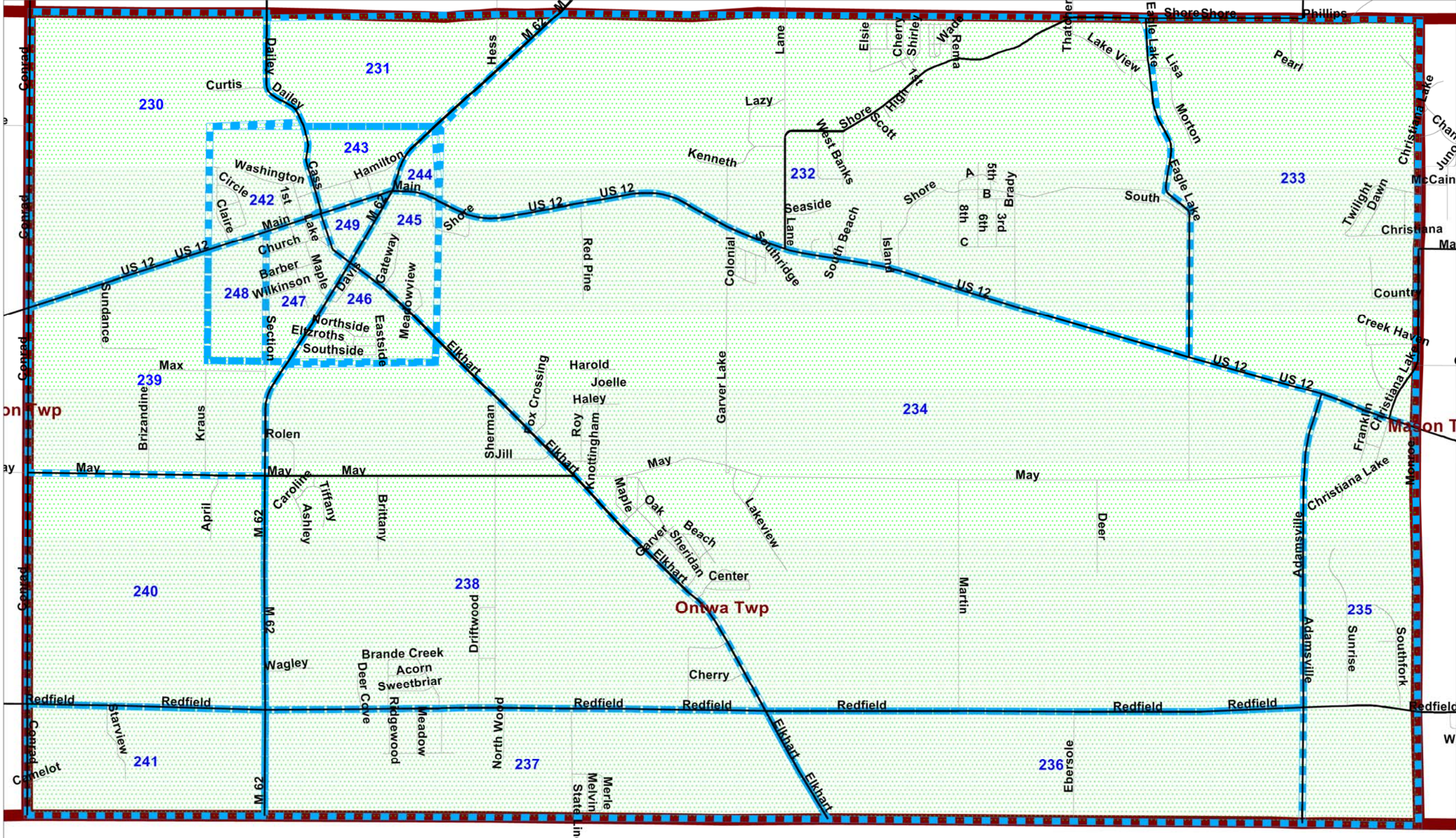
TAZ	Approved 2015 Total Pop	2025 Total Pop	2035 Total Pop	2045 Total Pop	Approved 2015 Group Quarters	2025 Group Quarters	2035 Group Quarters	2045 Group Quarters	Approved 2015 Occupied Dwelling Units	2025 Occupied Dwelling Units	2035 Occupied Dwelling Units	2045 Occupied Dwelling Units
230	104	104	107	109	0	0	0	0	48	51	49	50
231	50	50	51	52	0	0	0	0	18	19	19	19
232	1554	1564	1610	1642	0	0	0	0	637	676	656	668
233	512	515	530	541	6	6	6	6	206	219	212	216
234	1513	1523	1568	1599	0	0	0	0	617	655	635	647
235	306	308	317	323	0	0	0	0	113	120	116	118
236	33	33	34	35	0	0	0	0	16	17	16	17
237	388	390	401	409	0	0	0	0	150	159	154	157
238	839	844	869	886	0	0	0	0	331	351	341	347
239	115	115	118	121	0	0	0	0	37	39	38	39
240	69	69	71	72	0	0	0	0	30	32	31	31
241	64	64	66	67	0	0	0	0	29	31	30	30
242	197	188	184	178	0	0	0	0	83	84	78	76
243	115	110	107	104	0	0	0	0	44	45	42	40
244	24	22	21	21	0	0	0	0	10	10	9	9
245	277	265	259	251	0	0	0	0	132	134	125	121
246	343	328	320	310	0	0	0	0	138	140	130	127
247	304	290	283	274	0	0	0	0	123	125	116	113
248	9	8	8	8	0	0	0	0	4	4	4	4
249	50	47	46	44	0	0	0	0	16	16	15	15
<b>Total</b>	<b>6866</b>	<b>6837</b>	<b>6970</b>	<b>7046</b>	<b>6</b>	<b>6</b>	<b>6</b>	<b>6</b>	<b>2782</b>	<b>2927</b>	<b>2816</b>	<b>2844</b>



Ontwa Twp

TAZ	2015 Farm Emp	2025 Farm Emp	2035 Farm Emp	2045 Farm Emp	2015 Basic Emp	2025 Basic Emp	2035 Basic Emp	2045 Basic Emp	2015 Indus. Emp	2025 Indus. Emp	2035 Indus. Emp	2045 Indus. Emp	2015 Retail Emp	2025 Retail Emp	2035 Retail Emp	2045 Retail Emp	2015 Service Emp	2025 Service Emp	2035 Service Emp	2045 Service Emp	2015 Total Emp	2025 Total Emp	2035 Total Emp	2045 Total Emp
230	0	0	0	0	0	0	0	0	0	0	0	0	11	12	12	13	0	0	0	0	11	12	12	13
231	0	0	0	0	0	0	0	0	0	0	0	0	0	0	0	0	0	0	0	0	0	0	0	0
232	0	0	0	0	0	0	0	0	52	49	45	43	105	111	115	122	88	92	96	101	245	252	256	266
233	0	0	0	0	10	10	10	10	0	0	0	0	0	0	0	0	21	22	23	24	31	32	33	34
234	0	0	0	0	3	3	3	3	225	211	196	186	31	33	34	36	31	32	34	36	290	279	267	261
235	0	0	0	0	0	0	0	0	0	0	0	0	0	0	0	0	77	80	84	88	77	80	84	88
236	0	0	0	0	0	0	0	0	3	3	3	2	0	0	0	0	0	0	0	0	3	3	3	2
237	0	0	0	0	0	0	0	0	0	0	0	0	4	4	4	5	1	1	1	1	5	5	5	6
238	0	0	0	0	0	0	0	0	0	0	0	0	1	1	1	1	34	36	37	39	35	37	38	40
239	0	0	0	0	14	14	14	14	561	525	488	463	0	0	0	0	101	106	110	116	676	645	612	593
240	0	0	0	0	0	0	0	0	53	50	46	44	31	33	34	36	1	1	1	1	85	84	81	81
241	0	0	0	0	0	0	0	0	0	0	0	0	0	0	0	0	0	0	0	0	0	0	0	0
242	0	0	0	0	0	0	0	0	0	0	0	0	6	6	6	7	17	18	20	22	23	24	26	29
243	0	0	0	0	0	0	0	0	0	0	0	0	3	3	3	3	0	0	0	0	3	3	3	3
244	0	0	0	0	0	0	0	0	0	0	0	0	16	17	17	18	52	56	61	66	68	73	78	84
245	0	0	0	0	3	3	3	3	0	0	0	0	23	24	25	26	131	142	153	166	157	169	181	195
246	0	0	0	0	3	3	3	3	8	7	7	6	13	14	14	15	16	17	19	20	40	41	43	44
247	0	0	0	0	0	0	0	0	28	26	24	23	10	10	11	11	17	18	20	22	55	54	55	56
248	0	0	0	0	0	0	0	0	6	6	5	5	0	0	0	0	235	255	275	297	241	261	280	302
249	0	0	0	0	0	0	0	0	0	0	0	0	18	19	19	20	16	17	19	20	34	36	38	40
<b>Total</b>	<b>0</b>	<b>0</b>	<b>0</b>	<b>0</b>	<b>33</b>	<b>33</b>	<b>33</b>	<b>33</b>	<b>936</b>	<b>877</b>	<b>814</b>	<b>772</b>	<b>272</b>	<b>287</b>	<b>295</b>	<b>313</b>	<b>838</b>	<b>893</b>	<b>953</b>	<b>1019</b>	<b>2079</b>	<b>2090</b>	<b>2095</b>	<b>2137</b>

# Ontwa Township



- Legend**
- Jurisdiction
  - TAZ
  - All Roads
  - Model Network