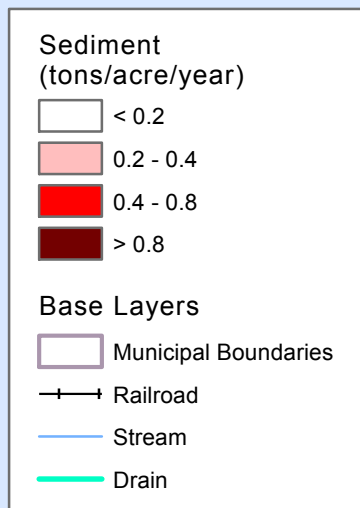
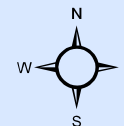


Lake Michigan Tributaries

SOUTH SECTION

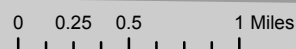
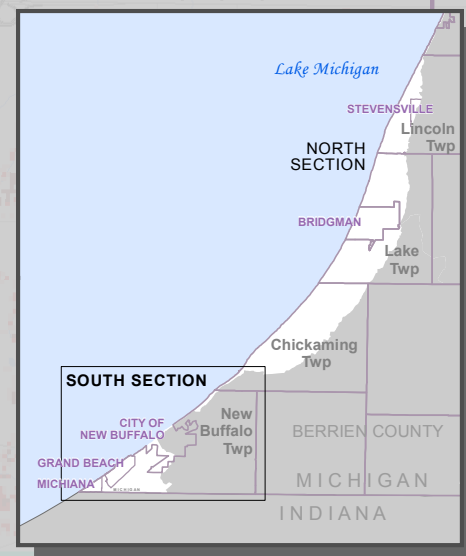
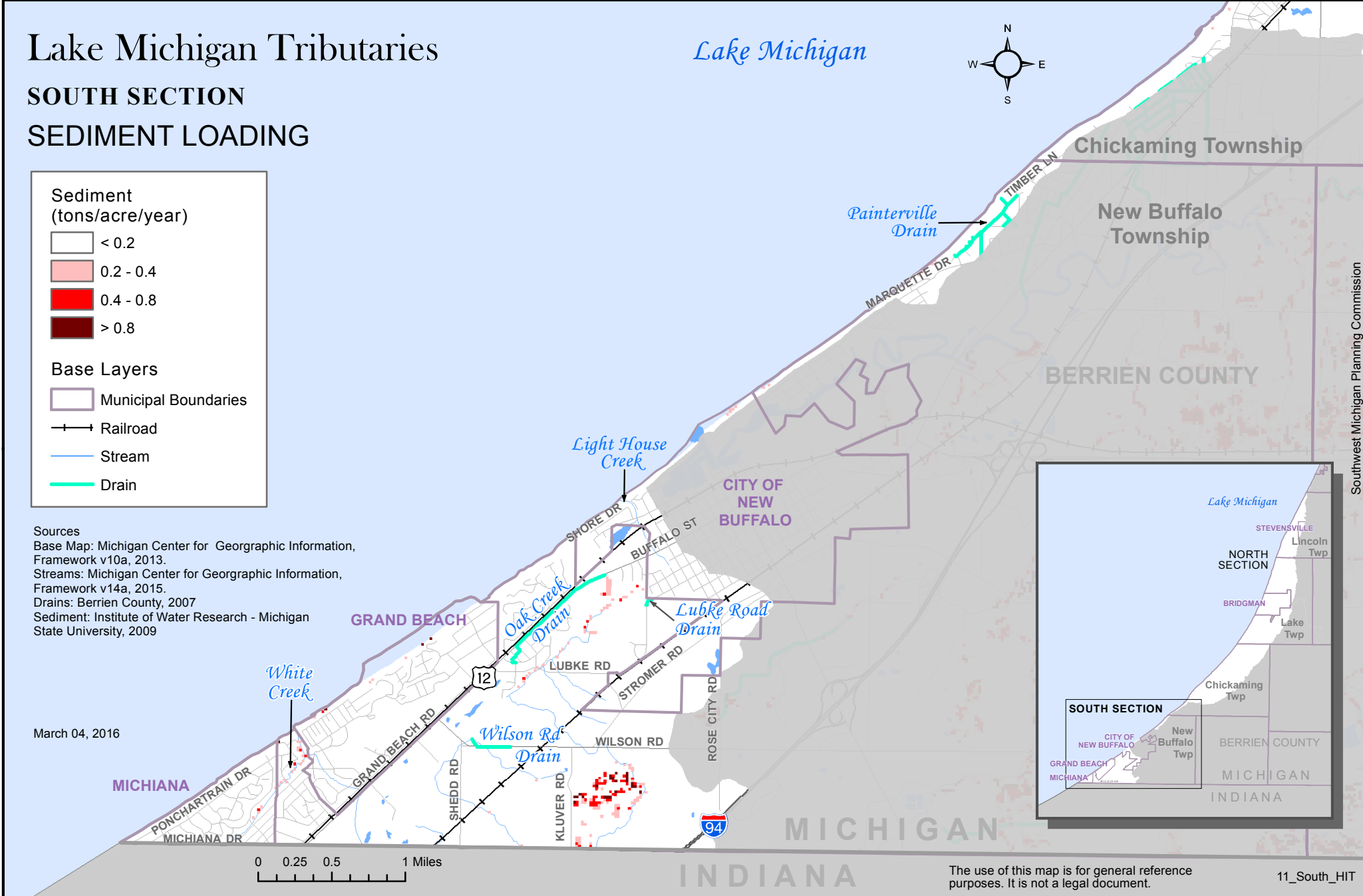
SEDIMENT LOADING

Lake Michigan



Sources
 Base Map: Michigan Center for Geographic Information, Framework v10a, 2013.
 Streams: Michigan Center for Geographic Information, Framework v14a, 2015.
 Drains: Berrien County, 2007
 Sediment: Institute of Water Research - Michigan State University, 2009

March 04, 2016



The use of this map is for general reference purposes. It is not a legal document.